

+NOTICE!!

These documents have been scanned!

Do not place un-scanned documents beneath this notice!

Do not remove this notice from this file!

GPO Jacket No. 560-102
Print Order 61540
Rise Business Services, LLC
Job=AZ15 8/2/2019



Box Number= AZ15208



Claim Begin-End: AMC239446-AMC239481

1 Initial Receipt



AZ15208-7

AMC231216-AMC229831

AMC239446

239446 THRU 239481

ACTIVE CLAIMS

CLOSED CLAIMS

449, 453, 472, 473

**446-448; 450-452; 454-471;
474-481;**

AMC239449

239453

239472

239473

Date Prepared: May 13, 1996

Lead A MC Number: A MC 239446

Ending A MC Number: A MC 239481

CASE CLAIM INDEX

<u>SERIAL NUMBER</u>	<u>CLOSURE DECISION DATE</u>	<u>CLAIM NAME</u>
A MC 239446	CLOSED	
A MC 239447		
A MC 239448		
A MC 239449		
A MC 239450		
A MC 239451		
A MC 239452		
A MC 239453		
A MC 239454		
A MC 239455		
A MC 239456		
A MC 239457		
A MC 239458		
A MC 239459		
A MC 239460		
A MC 239461		
A MC 239462		
A MC 239463		
A MC 239464		
A MC 239465		
A MC 239466		

A MC 239467

CLOSED

A MC 239468

A MC 239469

A MC 239470

A MC 239471

A MC 239472

A MC 239473

A MC 239474

A MC 239475

A MC 239476

A MC 239477

A MC 239478

A MC 239479

A MC 239480

A MC 239481

Closed

239457

239464-239471

239474-239481

239446-8
239450-2
239454-6
239458-63

THIS FOLDER CONTAINS

LOCATION NOTICES SERIALIZED

A MC 239446 THROUGH

A MC 239481

LEAD NO. (IF DIFFERENT) _____

Open

~~239446-239456~~

~~239458-239463~~

~~239472-239473~~

239449
239453
239472-3

[Handwritten initials]

UNITED STATES
DEPARTMENT OF THE INTERIOR
BUREAU OF LAND MANAGEMENT

RECEIPT AND ACCOUNTING ADVICE

NO. 114816702

Subject: MINING CLAIMS (36) MC/AZ JUN 19 85 0 29 1 18000

Applicant: ROBERT L. & ROSE BALDWIN
3350 LONDON BRIDGE ROAD
LAKE HAVASU CITY, AZ 86403

On computer 6/21/85 ceg

Remitter: ~~EX~~HIGHLANDER MOTEL
SAME ADDRESS

Assignor:

LEASE MANAGEMENT DATA									
<input type="checkbox"/> NEW <input type="checkbox"/> UPDATE <input type="checkbox"/> PAYMENT									
ORIGINAL SERIAL NO.	ASG.	TYPE	ST.	CTY.	FUND SYMBOL			ACRES/UNITS	RATE
239446 - 239463									
239464 - 239481									
AMOUNT	ANV. DATE	EXP. DATE	BILL CYC.	S/C	DISTRICT	NEXT BILL	MISC. DATA	U of M	ACTUAL UNITS
ASSIGNMENT SERIAL NO.	ASG.	TYPE	ST.	CTY.	FUND SYMBOL			ACRES/UNITS	RATE
AMOUNT	ANV. DATE	EXP. DATE	BILL CYC.	S/C	DISTRICT	NEXT BILL	MISC. DATA	U of M	ACTUAL UNITS

APPLY REMITTANCE				Remarks: STATUS OK (AM) LAST CHANGE #1, 2, 3, 4, 5, 6, 7, 8, 9, 17, 18, 34, 35, 36, 37, 42, 43 PL 359 NOT NOTED ON CLAIMS
ACTION	FUND SYMBOL	CTY.	AMOUNT	
FILING FEE				
RENTAL				
UNEARNED				
REFUND				
TOTAL				
AMOUNT DUE				

BY:

DATE:

Lease in Escrow?
 KGS?
 Auto Escalates?
 Auto Renew?

Of Interest?
 Operating Rights?
 Operator
 Bond Filed?

FOR MMS USE ONLY

BILLEE	FOREST REFUGE
NUMBER	
OCS SECTION	
CODE	

UNITED STATES
DEPARTMENT OF THE INTERIOR
BUREAU OF LAND MANAGEMENT

RECEIPT AND ACCOUNTING ADVICE

NO. 1148167⁰²

Subject: MINING CLAIMS (36) MC/AZ JUN 19 85 0 29 1 18000

Applicant: ROBERT L. & ROSE BALDWIN
3350 LONDON BRIDGE ROAD
LAKE HAVASU CITY, AZ 86403

On computer 6/21/85 cag

Remitter: EXHIGHLANDER MOTEL
SAME ADDRESS

Assignor:

LEASE MANAGEMENT DATA NEW UPDATE PAYMENT

ORIGINAL SERIAL NO.	ASG.	TYPE	ST.	CTY.	FUND SYMBOL	ACRES/UNITS	RATE
010 239446 - 239463							
010 239464 - 239481							

AMOUNT	ANV. DATE	EXP. DATE	BILL CYC.	S/C	DISTRICT	NEXT BILL	MISC. DATA	U of M	ACTUAL UNITS

ASSIGNMENT SERIAL NO.	ASG.	TYPE	ST.	CTY.	FUND SYMBOL	ACRES/UNITS	RATE

AMOUNT	ANV. DATE	EXP. DATE	BILL CYC.	S/C	DISTRICT	NEXT BILL	MISC. DATA	U of M	ACTUAL UNITS

APPLY REMITTANCE			
ACTION	FUND SYMBOL	CTY.	AMOUNT
FILING FEE			
RENTAL			
UNEARNED			
REFUND			
TOTAL			
AMOUNT DUE			

Remarks:
STATUS OK (AM)
LAST CHANGE #1, 2, 3, 4, 5, 6, 7, 8, 9, 17, 18,
34, 35, 36, 37, 42, 43
PL 339 NOT NOTED
ON CLAIMS

BY: _____ DATE: _____

Lease in Escrow?
 KGS?
 Auto Escalates?
 Auto Renew?

Of Interest?
 Operating Rights?
 Operator
 Bond Filed?

FOR MMS USE ONLY		
BILLEE	FOREST REFUGE	
NUMBER		
OCS SECTION		
CODE		

NOTICE!!

These documents have been scanned!

Do not place un-scanned documents beneath this notice!

Do not remove this notice from this file!

GPO Jacket No. 560-102
Print Order 61540
Rise Business Services, LLC
Job=AZ15 8/2/2019



Box Number= AZ15208



Claim Begin-End: AMC239446-AMC239481

2 Correspondence



AZ15208-7

AMC231216-AMC229831

Is your RETURN ADDRESS completed on the reverse side?

SENDER:

- Complete items 1 and/or 2 for additional services.
- Complete items 3, 4a, and 4b.
- Print your name and address on the reverse of this form so that we can return this card to you.
- Attach this form to the front of the mailpiece, or on the back if space does not permit.
- Write "Return Receipt Requested" on the mailpiece below the article number.
- The Return Receipt will show to whom the article was delivered and the date delivered.

I also wish to receive the following services (for an extra fee):

1. Addressee's Address
2. Restricted Delivery

Consult postmaster for fee.

3. Article Addressed to:

Black Hat Entpr Inc
Rt 1 Box 46
Parker AZ 85344

ABANDONMENT

A MC 239446; 239745 (933-MES)

4a. Article Number

764557

4b. Service Type

- Registered
- Express Mail
- Return Receipt for Merchandise
- Certified
- Insured
- COD

7. Date of Delivery

5/8/96

8. Addressee's Address (Only if requested and fee is paid)

5. Received By: (Print Name)

Ronald R. Powers

6. Signature: (Addressee or Agent)

X *Ronald R. Powers*

Thank you for using Return Receipt Service.

file cy



United States Department of the Interior

BUREAU OF LAND MANAGEMENT

Arizona State Office
3707 North 7th Street
P.O. Box 16563
Phoenix, AZ 85011-6563

In reply refer to:

3800 (933) MES

A MC 239446

A MC 239735

May 3, 1996

CERTIFIED MAIL - RETURN RECEIPT REQUESTED

DECISION

Mining Claimant(s)	:	Mining Claim(s),
as Shown on the	:	Mill Site(s) and Tunnel
Enclosed Sheet(s)	:	Site(s) as Shown on the
	:	Enclosed Sheet(s)
	:	(3 sheets - 16 claims)

MINING CLAIMS, MILL SITES AND TUNNEL SITES DECLARED ABANDONED

Claimants are required to pay a nonrefundable maintenance fee of \$100 or submit a small miner's maintenance fee waiver for each claim/site for each specified assessment year. These requirements were established by Public Laws 102-381, 106 Stat. 1374, dated October 5, 1992, and 103-66, 107 Stat. 405, dated August 10, 1993, and the regulations implemented August 30, 1994, at 43 CFR 3833.1-5, 1-6, and 1-7.

The BLM records do not show receipt of a maintenance fee payment or exemption for the mining claim(s), mill site(s) and tunnel site(s) listed on the enclosed sheet(s) on or before August 31, 1995.

If the maintenance fee or other exemption was timely submitted to the BLM, Arizona State Office for 1996, please furnish proof to this office no later than 30 days from receipt of this Decision.

If the proof is not furnished during the 30-day period, the mining claim(s), mill site(s), and/or tunnel site(s) will be removed from the BLM records as abandoned and void.

Mary Jo Yoas

Mary Jo Yoas
Chief, Lands and Minerals
Operations Section

Enclosure

*Closed 8-31-95 E.S.
AMC 239446-8
239450-2
239454-6
239458-63*

ENTERED IN COMPUTER

5/3/96 Skivas

Rediscover Your Public Lands



LEAD OWNER

BLACK HAT ENTPR INC
 RT 1 BOX 46
 PARKER AZ 85344

CO-OWNERS

NONE

ARIZONA

LEAD FILE NUMBER - 239446.

CASE TYPE	SERIAL NUMBER	CLAIM NAME	LAST ASSMT.	CASE TYPE	SERIAL NUMBER	CLAIM NAME	LAST ASSMT.
PL	239447	LAST CHANCE #2	1995	PL	239448	LAST CHANCE #3	1995
PL	239450	LAST CHANCE #5	1995	PL	239451	LAST CHANCE #6	1995
PL	239452	LAST CHANCE #7	1995	PL	239454	LAST CHANCE #9	1995
PL	239455	LAST CHANCE #10	1995	PL	239456	LAST CHANCE #11	1995
PL	239458	LAST CHANCE #13	1995	PL	239459	LAST CHANCE #14	1995
PL	239460	LAST CHANCE #15	1995	PL	239461	LAST CHANCE #16	1995
PL	239462	LAST CHANCE #17	1995	PL	239463	LAST CHANCE #18	1995

1996

MISSING ASSESSMENT LIST BY SERIAL NUMBER

PAGE 001

LEAD OWNER

BLACK HAT ENTPR INC
RT 1 BOX 46
PARKER AZ 85344

CO-OWNERS
NONE

ARIZONA LEAD FILE NUMBER -

CASE SERIAL TYPE NUMBER	CLAIM NAME	LAST ASSMT.	CASE SERIAL TYPE NUMBER	CLAIM NAME	LAST ASSMT.
PL 239446	LAST CHANCE #1	1995			

1996

MISSING ASSESSMENT LIST BY SERIAL NUMBER

PAGE 001

LEAD OWNER

BLACK HAT ENTPR INC
RT 1 BOX 46
PARKER AZ 85344

CO-OWNERS
NONE

ARIZONA LEAD FILE NUMBER - 239735

CASE SERIAL TYPE NUMBER	CLAIM NAME	LAST ASSMT.	CASE SERIAL TYPE NUMBER	CLAIM NAME	LAST ASSMT.
PL 239745	LAST CHANCE #29	1995			



United States Department of the Interior



BUREAU OF LAND MANAGEMENT
ARIZONA STATE OFFICE
3707 N. 7TH STREET
P.O. BOX 16563
PHOENIX, ARIZONA 85011

IN REPLY REFER TO:
3800 (921) DDM
A MC 239735
239446

CERTIFIED MAIL - RETURN RECEIPT REQUESTED

May 23, 1994

DECISION

Mining Claimant(s) : Mining Claim(s),
as Shown on the : Mill Site(s) and Tunnel
Enclosed Sheet(s) : Site(s) as Shown on the
Enclosed Sheet(s)

MINING CLAIMS, MILL SITES AND TUNNEL SITES
DECLARED ABANDONED

Public Law 102-381, 106 Stat 1374, dated October 5, 1992, and the regulations implemented July 15, 1993, 43 CFR §3833.1-5, "Rental Fees" prescribe, unless otherwise exempted, that \$100 rental for assessment year 1992-1993, and \$100 rental for assessment year 1993-1994, must be paid to the Bureau of Land Management (BLM) for each mining claim, mill site, and tunnel site on or before August 31, 1993. Failure to pay the rental fee by that date shall conclusively constitute an abandonment of the mining claim, mill site, or tunnel site, which shall be void.

The BLM records do not show receipt of payment for the mining claim(s), mill site(s), and tunnel site(s) listed on the enclosed sheet(s) on or before August 31, 1993.

If the rental fee was timely paid to the BLM for 1993 and 1994, please furnish a copy of the BLM receipt for payment and the document listing the claims and serial numbers for which payment was made to the BLM, Arizona State Office. The receipt and proof must be dated and/or time stamped by the BLM on or before August 31, 1993.

The proof of payment must show that the required amount was remitted and was received by the BLM on or before August 31, 1993, or it will not be accepted. The evidence must be received in this office no later than 30 days from receipt of this decision. If the proof is not furnished during the 30-day period, the mining claim(s), mill site(s), and tunnel site(s) will be removed from the BLM records as abandoned and void.

If additional information is required, please call (602) 650-0518.

Mary Jo Yoas

Mary Jo Yoas
Chief, Branch of Lands
and Minerals Operations

Enclosure(s)

1994

MISSING ASSESSMENT LIST BY SERIAL NUMBER

PAGE 002

LEAD OWNER

INMAN P J
BOX 354
MORRISTOWN AZ 85342

CO-OWNERS
NONE

ARIZONA LEAD FILE NUMBER - 239446

CASE SERIAL TYPE NUMBER	CLAIM NAME	LAST ASSMT.	CASE SERIAL TYPE NUMBER	CLAIM NAME	LAST ASSMT.
PL 239464	LAST CHANCE #34	1992			

Az-921

UNITED STATES
DEPARTMENT OF THE INTERIOR
BUREAU OF LAND MANAGEMENT
ARIZONA STATE OFFICE
3707 N. 7TH STREET
P.O. BOX 16563
PHOENIX, ARIZONA 85011


OFFICIAL BUSINESS
PENALTY FOR PRIVATE USE, \$300

AN EQUAL OPPORTUNITY EMPLOYER

PHOENIX, AZ 850
PM
19 MAY 1994

U.S. OFFICIAL MAIL
U.S. POSTAGE
MAY 1994
ARIZ
METER
6091095
229

NAME
1st Notice 5-20
2nd Notice 5-25
Return 5-31



42

REASON CHECKED
Hand pointing to 'Unclaimed' and 'No Such Street' options.
764752
RETURN RECEIPT REQUESTED

PS Form 3811, December 1991 *U.S. GPO: 1992-323-402

Is your RETURN ADDRESS completed on the reverse side?

SENDER: Complete items 1 and/or 2 for additional services. Complete items 3, and 4a & b. Print your name and address on the reverse of this form so that we can return this card to you. Attach this form to the front of the mailpiece, or on the back if space does not permit. Write "Return Receipt Requested" on the mailpiece below the article number. The Return Receipt will show to whom the article was delivered and the date delivered.

3. Article Addressed to:
Inman P J
Box 354
Morristown AZ 85342
Abandonment A MC 239735: 239446
(921-DDM)

5. Signature (Addressee)
6. Signature (Agent)

4a. Article Number: 764752

4b. Service Type:
 Registered
 Insured
 Certified
 Express Mail
 Return Receipt for Merchandise

7. Date of Delivery: JUN 17 1994

8. Addressee's Address (Only if requested and fee is paid)

1. Addressee's Address
 Restricted Delivery
 Consult postmaster for fee.

I also wish to receive the following services (for an extra fee):

Thank you for using Return Receipt Service.

Is your RETURN ADDRESS completed on the reverse side?

SENDER:

- Complete items 1 and/or 2 for additional services.
- Complete items 3, and 4a & b.
- Print your name and address on the reverse of this form so that we can return this card to you.
- Attach this form to the front of the mailpiece, or on the back if space does not permit.
- Write "Return Receipt Requested" on the mailpiece below the article number.
- The Return Receipt will show to whom the article was delivered and the date delivered.

I also wish to receive the following services (for an extra fee):

- 1. Addressee's Address
- 2. Restricted Delivery

Consult postmaster for fee.

3. Article Addressed to:

Black Hat Entpr Inc
2897 El Dorado N
Lake Havasu Cty, AZ 86403

Abandonment A MC 239735; 239446
(921-DDM)

4a. Article Number

764 751

4b. Service Type

- Registered Insured
- Certified COD
- Express Mail Return Receipt for Merchandise

7. Date of Delivery

5/21/94

8. Addressee's Address (Only if requested and fee is paid)

5. Signature (Addressee)

[Handwritten Signature]

6. Signature (Agent)

[Handwritten Signature]

Thank you for using Return Receipt Service.

LEAD OWNER

BLACK HAT ENTPR INC
2897 EL DORADO N
LAKE HAVASU CTY AZ 86403

CO-OWNERS
NONE

ARIZONA LEAD FILE NUMBER - 239735

CASE TYPE	SERIAL NUMBER	CLAIM NAME	LAST ASSMT.	CASE TYPE	SERIAL NUMBER	CLAIM NAME	LAST ASSMT.
PL	239735	LAST CHANCE #19	1992				
PL	239736	LAST CHANCE #20	1992	PL	239737	LAST CHANCE #21	1992
PL	239738	LAST CHANCE #22	1992	PL	239739	LAST CHANCE #23	1992
PL	239740	LAST CHANCE #24	1992	PL	239741	LAST CHANCE #25	1992
PL	239742	LAST CHANCE #26	1992	PL	239743	LAST CHANCE #27	1992
PL	239744	LAST CHANCE #28	1992	PL	239746	LAST CHANCE #30	1992
PL	239747	LAST CHANCE #31	1992	PL	239748	LAST CHANCE #32	1992
PL	239749	LAST CHANCE #33	1992				

ARIZONA LEAD FILE NUMBER - 239446

CASE TYPE	SERIAL NUMBER	CLAIM NAME	LAST ASSMT.	CASE TYPE	SERIAL NUMBER	CLAIM NAME	LAST ASSMT.
PL	239457	LAST CHANCE #12	1992	PL	239465	LAST CHANCE #35	1992
PL	239466	LAST CHANCE #36	1992	PL	239467	LAST CHANCE #37	1992
PL	239468	LAST CHANCE #38	1992	PL	239469	LAST CHANCE #39	1992
PL	239470	LAST CHANCE #40	1992	PL	239471	LAST CHANCE #41	1992
PL	239474	LAST CHANCE #44	1992	PL	239475	LAST CHANCE #45	1992
PL	239476	LAST CHANCE #46	1992	PL	239477	LAST CHANCE #47	1992
PL	239478	LAST CHANCE #48	1992	PL	239479	LAST CHANCE #49	1992
PL	239480	LAST CHANCE #50	1992	PL	239481	LAST CHANCE #51	1992

239457-
239465 239471
239474-239481 Closed 8/31/93 LHM

ENTERED IN COMPUTER 5-23-94 SRR

1994

MISSING ASSESSMENT LIST BY SERIAL NUMBER

PAGE 001

LEAD OWNER

INMAN P J
BOX 354
MORRISTOWN

AZ 85342

CO-OWNERS
NONE

ARIZONA

LEAD FILE NUMBER - 239446



CASE TYPE	SERIAL NUMBER	CLAIM NAME	LAST ASSMT.	CASE TYPE	SERIAL NUMBER	CLAIM NAME	LAST ASSMT.
PL	239464	LAST CHANCE #34	1992				

239464 Closed 8/31/93 KPM

ENTERED IN COMPUTER 5-23-94 Sevas



United States Department of the Interior



BUREAU OF LAND MANAGEMENT
ARIZONA STATE OFFICE
3707 N. 7TH STREET
P.O. BOX 16563
PHOENIX, ARIZONA 85011

IN REPLY REFER TO:
3800 (921) DDM
A MC 239735
239446

CERTIFIED MAIL - RETURN RECEIPT REQUESTED

May 23, 1994

DECISION

Mining Claimant(s) : Mining Claim(s),
as Shown on the : Mill Site(s) and Tunnel
Enclosed Sheet(s) : Site(s) as Shown on the
Enclosed Sheet(s)

MINING CLAIMS, MILL SITES AND TUNNEL SITES DECLARED ABANDONED

Public Law 102-381, 106 Stat 1374, dated October 5, 1992, and the regulations implemented July 15, 1993, 43 CFR §3833.1-5, "Rental Fees" prescribe, unless otherwise exempted, that \$100 rental for assessment year 1992-1993, and \$100 rental for assessment year 1993-1994, must be paid to the Bureau of Land Management (BLM) for each mining claim, mill site, and tunnel site on or before August 31, 1993. Failure to pay the rental fee by that date shall conclusively constitute an abandonment of the mining claim, mill site, or tunnel site, which shall be void.

The BLM records do not show receipt of payment for the mining claim(s), mill site(s), and tunnel site(s) listed on the enclosed sheet(s) on or before August 31, 1993.

If the rental fee was timely paid to the BLM for 1993 and 1994, please furnish a copy of the BLM receipt for payment and the document listing the claims and serial numbers for which payment was made to the BLM, Arizona State Office. The receipt and proof must be dated and/or time stamped by the BLM on or before August 31, 1993.

The proof of payment must show that the required amount was remitted and was received by the BLM on or before August 31, 1993, or it will not be accepted. The evidence must be received in this office no later than 30 days from receipt of this decision. If the proof is not furnished during the 30-day period, the mining claim(s), mill site(s), and tunnel site(s) will be removed from the BLM records as abandoned and void.

If additional information is required, please call (602) 650-0518.

Mary Jo Yoas

Mary Jo Yoas
Chief, Branch of Lands
and Minerals Operations

Enclosure(s)

BK

RAOUL T. JACQUES
CARY T. INABINET
MACRE S. INABINET

MACLEAN & JACQUES, LTD.
ATTORNEYS AT LAW
40 EAST VIRGINIA, SUITE 202
PHOENIX, ARIZONA 85004
TEL (602) 263-5771
FAX (602) 279-5569

JOHN H. MACLEAN
(1932-1992)

239446

PHOENIX, ARIZONA
9:00 AM

APR 15 '93

RECEIVED
BLM ARIZONA OFFICE

gr

April 14, 1993

BUREAU OF LAND MANAGEMENT
P.O. Box 16563
Phoenix, Arizona 85011

Re: **GUNNALA vs. BALDWIN**
Maricopa County Superior Court
Cause No. CV 92-10092;


Mining Claims of the Defendants,
ROBERT L. BALDWIN and E. ROSE BALDWIN

Dear Sir or Madam:

Please take notice that the Maricopa County Superior Court has awarded a monetary Judgment in favor of Mr. and Mrs. Gunnala in the referenced case, a copy is enclosed. The Judgment arose out of a written Agreement between the Gunnalas and the Baldwins concerning certain mining claims up near Wickenburg, Arizona. The mining claims in particular are identified in the Agreement, which Agreement is also enclosed with this letter. In however way possible, we would like the public records to reflect the Judgment in favor of Mr. and Mrs. Gunnala. It is the Gunnalas' intention to go about attempting to collect their Judgment, and if appropriate, they will cause Sheriff's execution and sale to take place to sell the mining claims in an effort to satisfy the money owed to the Gunnalas by the Baldwins. Thank you for making this a matter of public record.

Sincerely,

MAC LEAN & JACQUES, LTD.



CARY T. INABINET

CTI:rmt

Encls.

c.c. Mr. Surender Gunnala

COPY
CJM

1 MACLEAN & JACQUES. LTD.

2 ATTORNEYS AT LAW
3 40 EAST VIRGINIA, SUITE 202
4 PHOENIX, ARIZONA 85004
5 TELEPHONE (602) 263-5771

6 CARY T. INABINET
7 AZ. BAR NO. 004216

8 Attorneys for Plaintiffs

9 IN THE SUPERIOR COURT OF THE STATE OF ARIZONA

10 IN AND FOR THE COUNTY OF MARICOPA

11 SURENDER GUNNALA and SUJATHA) NO. CV 92-10092
12 GUNNALA, husband and wife,)

13 Plaintiffs,)

14) JUDGMENT

15 vs.)

16 ROBERT L. BALDWIN, SR. and E.)
17 ROSE BALDWIN, husband and wife,)

18 Defendants.)
19)
20)
21)
22)
23)
24)
25)
26)

27 This matter having come on regularly for Trial to the
28 Court, the Plaintiff, SURENDER GUNNALA, appearing in person and
29 with counsel, the Defendants not having appeared, the Court having
30 heard testimony and evidence and having considered all relevant
31 matters, the Court finds and Orders as follows:

32 FINDINGS

33 1. The Court finds that the Plaintiffs have met their
34 burden of proof on all counts alleged in the Complaint.

35 2. The Court finds that the Plaintiffs have produced
36 sufficient evidence of all nine elements of fraud and
37 misrepresentation against the Defendants.

38 ///

1 3. The Court finds that the Defendants have breached
2 the contract with the Plaintiffs.

3 4. The Court finds that the Plaintiffs have advanced
4 the sum of \$170,000.00 to the Defendants in compliance with the
5 parties' agreement, and based upon the misrepresentations made by
6 the Defendants to the Plaintiffs.

7 5. The Court finds that the Defendants have failed to
8 properly account to the Plaintiffs for the use and expenditure of
9 the Plaintiffs' funds, in violation of the parties' agreement.

10 6. The Court finds that the Plaintiffs are entitled to
11 recover their reasonable attorney's fees and Court costs against
12 the Defendants, pursuant to the parties' contract.

13 ORDERS

14 IT IS THEREFORE ORDERED, ADJUDGED AND DECREED AS FOLLOWS:

15 1. Granting Plaintiffs judgment against the Defendants,
16 ROBERT L. BALDWIN, JR. and E. ROSE BALDWIN, husband and wife, and
17 each of them, for fraud and misrepresentation, and for breach of
18 contract, the sum of \$170,000.00 principal with interest thereon
19 at ten percent (10%) per annum until paid from November 19, 1991.

20 2. Granting Plaintiffs judgment against the Defendants
21 and each of them, for Plaintiffs' reasonable attorney's fees in
22 the sum of \$3,345.00, which sum shall bear interest at ten percent
23 (10%) from date of judgment until paid. *In compliance with the*
Contract (then Court Only)

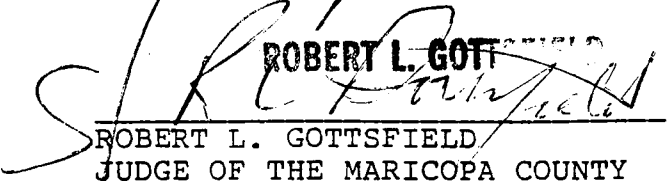
24 3. Granting Plaintiffs judgment against the Defendants,
25 and each of them, for Plaintiffs' costs of suit incurred herein in

26 ///

1
2
3
4
5
6
7
8
9
10
11
12
13
14
15
16
17
18
19
20
21
22
23
24
25
26

the amount of \$511.70, which sum shall bear interest at ten percent (10%) per annum from date of judgment until paid.

DONE IN OPEN COURT this 9 day of April, 1993.


ROBERT L. GOTTSFIELD
ROBERT L. GOTTSFIELD
JUDGE OF THE MARICOPA COUNTY
SUPERIOR COURT

COPY

OPERATING AGREEMENT

THIS AGREEMENT, entered into this 1st day of Sept., 1991, by and between Robert L. Baldwin, Sr. and E. Rose Baldwin, husband and wife; and Suri Gunnala and Sujatha Gunnala, husband and wife;

WITNESSETH

WHEREAS, Baldwins own certain unpatented mining claims located in the Black Rock Mining District, Yavapai County, Arizona; and

WHEREAS, Baldwins desire to develop, produce and extract precious metal from within and on said claims upon the conditions set forth herein; and

WHEREAS, Baldwins desire to perform the necessary work for such development, production and extraction of such precious metals including the furnishing of their equipment valued at approximately \$272,000.00 (See attached Equipment List) and the Gunnalas agree to furnish \$ 150,000 to purchase and or lease all other needed equipment and provide operating capital for the Baldwin's operation;

NOW, THEREFORE, in consideration of the mutual promises set forth in this document, Baldwins and Gunnalas agree as follows:

1. Purpose. Baldwins, upon the receipt of \$ 10,000 will commence preliminary work to set up their placer plant to process 60 yards of material per hour initially and at the proper time, increase production to 120 yards of material per hour. Baldwins shall place upon such

claims such equipment as they consider necessary to operate the claims in an economically feasible manner, extracting such precious metals as may be present, including, but not limited to, gold, silver, platinum, and other valuable minerals.

2. Gunnalas Rights; Description of Claims. The claims referred to in this agreement are situated in the Black Rock Mining District, Yavapai County, Arizona and which are recorded by location notices filed at the Recorder's Office of Yavapai County under BLM Serial Numbers as follows:

NAME:	BOOK	PAGE	AMC NO.
Last Chance #1	1730	358/359	239446
Last Chance #2	1730	360/361	239447
Last Chance #3	1730	362/363	239448
Last Chance #4	1730	364/365	239449
Last Chance #5	1730	366/367	239450
Last Chance #6	1730	368/369	239451
Last Chance #7	1730	370/371	239452
Last Chance #8	1730	372/373	239453
Last Chance #9	1730	374/375	239454
Last Chance #35	1730	396/397	239465
Last Chance #36	1730	398/399	239466
Last Chance #37	1730	400/401	239467
Last Chance #38	1730	402/403	239468
Last Chance #39	1730	404/405	239469
Last Chance #40	1730	406/407	239470
Last Chance #41	1730	408/409	239471
Last Chance #42	1730	410/411	239472
Last Chance #43	1730	412/413	239473
Last Chance #44	1730	414/415	239474
Last Chance #45	1730	416/417	239475
Last Chance #46	1730	418/419	239476
Last Chance #47	1730	420/421	239477
Last Chance #48	1730	422/423	239478
Last Chance #49	1730	424/425	239479
Last Chance #50	1730	426/427	239480
Last Chance #51	1730	428/429	239481

Baldwins warrant that the location notices of said claims described above are duly posted within Section 14, Township 9 North, Range 3 West, G.S.R.M., Arizona.

3. Term. This agreement shall remain in full force and effect unless and until terminated as provided herein.

4. Baldwin's Obligations. Baldwins, in compliance with Paragraph 1 above, shall operate the Claims in a prudent, minerlike manner, and shall:

(a) Assure that its operations comply with all federal, state and local laws and regulations including but not limited to such State Land Department and BLM rules and regulations as may apply to the Claims (subject to Baldwin's obligations to maintain valid, current permits and approvals, as is more fully described below);

(b) Maintain books and records showing the amount of head ore (raw material) processed and precious metal produced from the Claims and provide written reports thereof to the Gunnalas quarterly (on April 1, July 1, October 1 and December 31), and/or at such more frequent times as Gunnalas may request;

(c) Take charge of all precious metals and other saleable materials extracted from the Claims during the term of this agreement and provide for the security and distribution of same;

(d) Disburse all such precious metals and proceeds of saleable materials as provided in this Agreement;

(e) Allow the Gunnalas to observe any and

all operations on the Claims at whatever time periods they deem desirable;

(f) Provide any and all labor necessary to operate the Claims;

(g) Pay any and all withholding taxes and unemployment premiums required by law for employees, and carry necessary workmen's compensation insurance;

(h) Comply with all operating permits issued or to be issued in connection with the Claims;

(i) Comply with such other duties and obligations as are otherwise set forth in this agreement

5. Distributions. The precious metals found on and extracted from the Claims during the term of this Agreement shall be divided and distributed as follows:

(a) At least once each month, or sooner if Baldwins deem appropriate or necessary, extracted free gold shall be divided between Gunnalas and Baldwins (i.e., forty percent (40%) for Gunnalas and sixty percent (60%) for Baldwins after expenses.

(b) For purposes of the distribution described in Paragraph 5 (a) above, the extracted free gold shall be categorized by size, and each size category shall be separately divided as a group in accordance with the provisions of Paragraph 5 (a).

(c) Precious metals other than free gold, and other saleable materials found on and extracted from the claims during the term of this agreement, shall be sold at such

times as Baldwins deem fit, and the proceeds therefrom shall be distributed upon receipt by Baldwins in accordance with the provisions of Paragraph 5 (a).

(d) Baldwins shall have fully complied with their obligations under this Paragraph 5 if they deliver Gunnalas' share of such metals and proceeds to Suri and/or Sujatha Gunnala.

6. Termination.

(a) By Baldwins. This Agreement may be terminated by Baldwins at any time upon ninety (90) days written notice if they determine that the operation is no longer economically feasible. In the event that the Baldwins send such notice to Gunnalas, Baldwins shall have sixty (60) days to complete any reclamation work that may be required by BLM and/or any other governmental agency. Thereafter, Gunnalas shall have an additional thirty (30) days to move all of their equipment and other personal property off the Claims. At the end of a ninety (90) day period from the date of the original notice to terminate and providing Baldwins have done all reclamation work required by any governmental an/or administrative agency, this agreement shall automatically terminate. In addition, the Baldwins may also terminate this Agreement if any of the following events occur:

(1) Gunnalas assign, sublease, attempt to sell, or transfer in any way all or any part of their interest in this Agreement to a third party without getting express written consent from Baldwins in advance of said transfer.

Any unauthorized transfer attempted without consent obtained in advance is totally void the instant of the attempted transfer, provided, however, that Baldwins have the right but not the obligation, to ratify the transfer and continue the Agreement in full force and effect with the transferee;

(2) Gunnalas file a Petition under any Chapter of the Federal Bankruptcy Act and/or enter into an assignment for the benefit of creditors;

(3) Gunnalas attempt to pledge, mortgage, or otherwise encumber the Claims;

(4) Gunnalas otherwise fail to comply with their obligations under this Agreement.

(b) By Gunnalas. This Agreement may be terminated by Gunnalas upon the occurrence of the following events:

(1) Baldwins assign, sublease, attempt to sell, or transfer in any way all or any part of Gunnalas' interest in this Agreement to a third party without getting express written consent from Gunnalas in advance of said transfer. Any unauthorized transfer attempted without consent obtained in advance is totally void at the instant of the attempted transfer, provided, however, that Gunnalas shall have the right, but not the obligation, to ratify the transfer and continue the Agreement in full force and effect with the transferee;

(2) Baldwins file a Petition under any Chapter of the Federal Bankruptcy Act and/or enter into an assignment for the benefit of creditors;

(3) Baldwins (or such other persons as Gannalas approve of) cease to personally manage the operation described in this Agreement;

(4) Work ceases to occur for thirty (30) consecutive days or when work occurs on less than fourteen (14) days within any calendar month (subject to the "Force Majeure" provisions set forth below);

(5) Baldwins attempt to pledge, mortgage, or otherwise encumber the Claims;

(6) Baldwins otherwise fail to comply with their obligations under this Agreement.

7. Baldwins' Warranties. Baldwins warrant that they have all necessary permits and approvals allowing them to operate, work, mine, and/or extract materials and/or precious metals from two of the claims described above, viz., Last Chance #42 and Last Chance #43. As it becomes necessary, Baldwins will apply for, and will perform each and every step to obtain, all permits and approvals necessary to operate, work, mine and/or extract materials and/or precious metals from the balance of the claims listed in Paragraph 2 above. Baldwins agree to exert their best efforts and good faith in their actions to obtain said permits and approvals. In addition, Baldwins agree that they will keep all such permits and approvals current. They will exert their best efforts and good faith in performing each and every step to obtain any additional permits and approvals that may be necessary from time to time.

8. Assessment Work and Filing Affidavits. Baldwins agree to file all necessary affidavits of labor in a timely fashion with the appropriate governmental agencies and Baldwins agree to do all necessary assessment work on the Claims.

9. Right of First Refusal. Baldwins agree that Gunnalas have the right of first refusal in the event that any other person makes an offer acceptable to Baldwins to purchase, explore, operate, work, mine, and/or extract materials and precious metals from any other unpatented placer mining claims in Black Rock Mining District owned by Baldwins. Baldwins agree to forward said offer to Gunnalas by certified mail, return receipt requested, and Gunnalas shall have thirty (30) days from receipt of said offer to match it. If Gunnalas agree to meet the terms of any such offer, Gunnalas shall be entitled to sign an agreement with Baldwins for such work on said claims. If Gunnalas fail to match the terms of such offer within said thirty (30) day period, Baldwins are free to enter into a contract with the offer or on the terms contained in the offer. Nothing in this Paragraph 9 shall be construed to prevent Baldwins from themselves mining any other claims they own outside Section 14.

10. Remedies; Attorney's Fees. Baldwins and Gunnalas agree and stipulate that damages are not an adequate remedy, and that equitable remedies including but not limited to specific performance are available, in the event of breach

of this Agreement. All remedies set forth herein are in addition to any and all remedies that Baldwins and/or Gunnalás may have at law or in equity. In the event of litigation between Baldwins and Gunnalás concerning this Agreement, the losing party agrees to pay the prevailing party's reasonable attorney's fees and court costs.

11. Machinery and Equipment. In the event that Gunnalás leave any personal property of any kind or description whatsoever upon the Claims after the termination of this Agreement, Baldwins may, upon thirty (30) days written notice to Gunnalás, keep such property if it has not been removed by Gunnalás within said thirty (30) day period, and title to such property shall pass to and vest in Baldwins at such time.

12. Indemnifications. Baldwins shall keep insured by Workman's Compensation Insurance all persons employed by them in or about the Claims during this Agreement. Baldwins agree to indemnify and defend Gunnalás (as well as Gunnalás' shareholders, directors, officers, employees, and agents) against any claims relating to Baldwins' title to, ownership of, or right to develop and operate the Claims. Baldwins also agree to indemnify and defend Gunnalás (as well as Gunnalás' shareholders, directors, officers, employees, and agents) against any claims relating to any action or omission by Baldwins or their agents.

13. Notices. Any notice, election, invoice, statement, billing, or other correspondence required or

permitted herein, including but not limited to notice of termination by either party, shall be considered to be properly given when given in writing delivered personally to the party to whom it is directed, or when sent by certified mail, with all necessary postage fully prepaid, return receipt requested, and addressed to the respective party as follows:

Baldwins - Robert L. Baldwin Sr. and E. Rose Baldwin
P.O. Box 834, Wickenburg, AZ. 85358

Gunnalas - Suri Gunnala and Sujatha Gunnala
3125 North 32nd Street, Suite 200
Phoenix, AZ. 85018

14. Change of Address. Each party may change its address for purposes of notification under this Agreement, by furnishing notice thereof to the other party.

15. Governing Law. For all purposes, this Agreement shall be deemed to be a contract made in the State of Arizona and shall be governed by the internal laws but not the law of conflicts of that state.

16. Integration and Amendments. This Agreement supersedes all prior agreements, written or oral, between Baldwins and Gunnalas and constitutes the sole understanding of Baldwins and Gunnalas with respect to the subject matter hereof. No amendments, modifications, alterations, or waivers of the terms of this Agreement shall be binding unless the same shall be in writing, dated subsequent to the date of this Agreement, and duly executed by Baldwins and Gunnalas.

17. Other Instruments. Baldwins and Gunnalas agree that they will execute any and all instruments that may be necessary or appropriate to carry out and effectuate any and all of the provisions or objectives of this Agreement.

18. Effective Date. The effective date of this Agreement shall be the date on which it is executed.

19. Construction. The paragraph headings in this Agreement are inserted for convenience or reference only and shall not be taken or construed to define, limit or describe the scope or intent of this Agreement or affect its terms and provisions. Unless otherwise expressly provided herein, or unless the context shall otherwise require, words importing the singular number shall include the plural, words importing the masculine gender shall include the feminine, and vice versa.

20. Succession. This Agreement shall be binding upon and inure to the benefit of Baldwins and Gunnalas and their respective heirs, beneficiaries, successors, legal representatives, and permitted assigns.

21. Time. Time is of the Essence of this Agreement. If Gunnalas shall fail, neglect, or refuse to carry out the terms and conditions hereof for a period of thirty (30) days after written notice of default, this Agreement shall terminate and Gunnalas shall immediately surrender peaceful possession of the Claims to Baldwins after completion of all required reclamation work.

22. Force Majeure. Baldwins agree to commence

operations on the Claims upon receipt of \$ 10,000 and to prosecute the work with reasonable diligence. Cessation of operations for a period of sixty (60) days (whether consecutive or not) within a ninety (90) day period shall operate as an abandonment of this Agreement. However, should cessation of work on the Claims be caused by strikes, unforeseen accidents, floods, acts of God, or any other causes beyond the control of Baldwins, the time lost shall not be included in computing such time periods.

23. Right to Inspect. Gunnalas retain the right to inspect, observe and be represented at all times on the Claims. Gunnalas acknowledge that Baldwins run all work on the Claims in connection with this agreement.

24. Relationship of the Parties. It is the intention of the Baldwins and the Gunnalas that this Agreement shall create a joint venture. Each party shall be entitled to and responsible only for their individual rights and obligations as set forth herein.

25. Warranties of Title. With respect to each unpatented mining claim described herein, Baldwins warrant that they have unencumbered ownership of such claims, and Baldwins represent and warrant that the same was validly located upon lands open to mining location by Baldwins or predecessor, and that the same is valid and subsisting and all assessment work for prior years has been done and proof thereof has been recorded as required by law.

26. Expenses for Certain Plant Costs. Gunnalas shall

acknowledge that purchasing cactus, trees, plants, etc. from the State of Arizona Land Department and/or any other appropriate governmental agency, is a necessary expense pertaining to the Baldwins operations on the Claims.

27. Gunnalas Right to Copies of Certain Insurance Policies. Baldwins shall provide Gunnalas with copies of all Workmen's Compensation policies in effect during the term of this Agreement. Baldwins shall give thirty (30) days notice if any such insurance policy will be cancelled

*

DATED this 1st day of Sept., 1991

Robert L. Baldwin, Sr.

Robert L. Baldwin, Sr.

Suri Gunnala

Suri Gunnala

E. Rose Baldwin

E. Rose Baldwin

Sujatha Gunnala


3

* 28. In event of any loss, Gunnala shall be entitled to declare 100% of the Contributions he has made under this agreement which figure shall be computed each month. upon making of a Prati

Share To be divided among all
employees equally not including the
partners.

STATE OF ARIZONA
COUNTY OF MARICOPA

On this the 1st day of Sept, 1991, before me,
the undersigned Notary Public, personally appeared Robert L.
Baldwin, Sr. and E. Rose Baldwin, his wife, known to me to
be the persons whose names are subscribed to the within
instrument and acknowledged to me that they executed the
same for the purpose therein contained.



John H. Mac Lean
Notary public

My commission expires:

STATE OF ARIZONA
COUNTY OF MARICOPA

On this the _____ day of _____, 1991, before me,
the undersigned Notary Public, personally appeared Suri
Gunnala and Sujatha Gunnala, his wife, known to me to be the
persons whose names are subscribed to the within instrument
and acknowledged to me that they executed the same for the
purpose therein contained.

Notary Public

My commission expires:

NOTICE!!

These documents have been scanned!

Do not place un-scanned documents beneath this notice!

Do not remove this notice from this file!

GPO Jacket No. 560-102
Print Order 61540
Rise Business Services, LLC
Job=AZ15 8/2/2019



Box Number= AZ15208



Claim Begin-End: AMC239446-AMC239481

3 Transfers



AZ15208-7

AMC231216-AMC229831

UNITED STATES
DEPARTMENT OF THE INTERIOR
BUREAU OF LAND MANAGEMENT

RECEIPT AND ACCOUNTING ADVICE

NO. 1901141 04

WB/AZ

05/13/93

Subject: TRANSFER OF INTEREST (100)

2 1 12

520.00

Applicant: Replacement Funds

BLACK HAT ENTERPRISES INC
2897 EL DORADO NORTH
LAKE HAVASU CITY AZ 86403

Remitter: SAME MO 61-320325056
602-242-9762

239446

239735

lyi

Assignor:

LEASE MANAGEMENT DATA									
<input type="checkbox"/> NEW <input type="checkbox"/> UPDATE <input type="checkbox"/> PAYMENT									
ORIGINAL SERIAL NO.	ASG.	TYPE	ST.	CTY.	FUND SYMBOL			ACRES/UNITS	RATE
AMC 239446, ET AL									
AMOUNT	ANV. DATE	EXP. DATE	BILL CYC.	S/C	DISTRICT	NEXT BILL	MISC. DATA	U of M	ACTUAL UNITS
ASSIGNMENT SERIAL NO.	ASG.	TYPE	ST.	CTY.	FUND SYMBOL			ACRES/UNITS	RATE
AMOUNT	ANV. DATE	EXP. DATE	BILL CYC.	S/C	DISTRICT	NEXT BILL	MISC. DATA	U of M	ACTUAL UNITS

APPLY REMITTANCE			
ACTION	FUND SYMBOL	CTY.	AMOUNT
FILING FEE			
RENTAL			
UNEARNED			
REFUND			19.48
TOTAL			
AMOUNT DUE			

Remarks:

overpayment

BY: Lois J. Carnal DATE: 5-13-93

Lease in Escrow?
 KGS?
 Auto Escalates?
 Auto Renew?

Of Interest?
 Operating Rights?
 Operator
 Bond Filed?

FOR MMS USE ONLY

BILLEE	FOREST REFUGE
NUMBER	
OCS SECTION	
CODE	

SENDER:

- Complete items 1 and/or 2 for additional services.
- Complete items 3, and 4a & b.
- Print your name and address on the reverse of this form so that we can return this card to you.
- Attach this form to the front of the mailpiece, or on the back if space does not permit.
- Write "Return Receipt Requested" on the mailpiece below the article number.
- The Return Receipt Fee will provide you the signature of the person delivered to and the date of delivery.

I also to receive the following services (for an extra fee):

1. Addressee's Address
2. Restricted Delivery

Consult postmaster for fee.

3. Article Addressed to:

Black Hat Enterprises, Inc.
2897 El Dorado North
Lake Havasu City, AZ 86403

4a. Article Number

764231

4b. Service Type

- Registered Insured
 Certified COD
 Express Mail Return Receipt for Merchandise

7. Date of Delivery

5/1/93

5. Signature (Addressee)**6. Signature (Agent)****8. Addressee's Address (Only if requested and fee is paid)**

UNITED STATES AIR SERVICE




Official Business



PENALTY FOR PRIVATE
USE, \$300

Print your name, address and ZIP Code here

Bureau of Land Management
Arizona State Office
P. O. Box 16563
Phoenix, Arizona 85011



UNITED STATES
DEPARTMENT OF THE INTERIOR
BUREAU OF LAND MANAGEMENT

Date	4-29-93
Office	AZ-923
Reference: Bill or Receipt Number	039446 1901099, 679066
Debit Voucher	239735 19640
C/D Number	ly
Serial Number	239446, et al

Replaced REMITTANCE INQUIRY AND/OR ADVICE

Black Hat Enterprises, Inc.
2897 El Dorado North
Lake Havasu City, AZ 86403

Your cash money order check number 1125 dated 4-20-93
drawn on Bank of America located at 25 Riviera Blvd., Lake Havasu City, AZ 86403
in the amount of \$ 500.52 has been deposited.

- Check was returned by bank as uncollectible. Please replace promptly by cashier's or certified check, bank draft, or money order. Must be paid within 10 days from receipt of letter.
- Check was returned by bank as uncollectible. Your offer or application is rejected as unacceptable.
- We are unable to identify purpose of remittance. Please advise promptly showing purpose, lease number, and name of lessee or applicant.
- According to our records, this amount for _____ was paid
(Purpose)
on _____ (Date) By _____ (Lessee or Applicant)
Please advise promptly.
- Other

19.48 overpayment

Leis J. Carnal 5-13-93

Sharon Malis que

(Signature)

Program Analyst

(Title)

UNITED STATES
DEPARTMENT OF THE INTERIOR
BUREAU OF LAND MANAGEMENT

RECEIPT AND ACCOUNTING ADVICE

NO. 1901099 04

WG/AZ 04/20/93

Subject: TRANSFER OF INTEREST (100)

2 3 12 500.00

Applicant:

BLACK HAT ENTERPRISES, INC.
2897 EL DORADO NORTH
LAKE HAVASU CITY AZ 86403

SAME CK # 1125

Remitter: 602-242-9762

Assignor:

LEASE MANAGEMENT DATA										<input type="checkbox"/> NEW		<input type="checkbox"/> UPDATE		<input type="checkbox"/> PAYMENT	
ORIGINAL SERIAL NO.		ASG.	TYPE	ST.	CTY.	FUND SYMBOL			ACRES/UNITS		RATE				
AMC 239446, ET AL															
AMOUNT	ANV. DATE	EXP. DATE	BILL CYC.	S/C	DISTRICT	NEXT BILL	MISC. DATA	U of M	ACTUAL UNITS						
ASSIGNMENT SERIAL NO.		ASG.	TYPE	ST.	CTY.	FUND SYMBOL			ACRES/UNITS		RATE				
AMOUNT	ANV. DATE	EXP. DATE	BILL CYC.	S/C	DISTRICT	NEXT BILL	MISC. DATA	U of M	ACTUAL UNITS						
APPLY REMITTANCE					Remarks:										
ACTION	FUND SYMBOL	CTY.	AMOUNT												
FILING FEE															
RENTAL															
UNEARNED															
REFUND															
TOTAL															
AMOUNT DUE															
<input type="checkbox"/> Lease in Escrow? <input type="checkbox"/> KGS? <input type="checkbox"/> Auto Escalates? <input type="checkbox"/> Auto Renew?					BY: _____ DATE: _____										
					FOR MMS USE ONLY										
					BILLEE NUMBER			FOREST REFUGE							
					OCS SECTION CODE										

RUSH

STATE OF

County of Yavapai

In DOCKET

I hereby certify that

RECORDED YAVAPAI COUNTY ARIZONA

INSTRUMENT # 9313942
 OFFICIAL RECORDS OF
 YAVAPAI COUNTY
 MARGO W. CARSON
 REQUEST OF:
 BLACK HAT ENTERPRISES INC
 DATE: 03/31/93 TIME: 13:15
 FEE: 5.00 SC: 4.00 FT: 1.00
 BOOK 2613 PAGE 205 PAGES: 001

Deputy Recorder

No. 14

Map 14

Impressed

Notary Seal

\$5

\$1

at the request of

INDEXED & MICROFILMED

When recorded, mail to:
 LCM Enterprises
 2897 El Dorado North
 Lake Havasu City, AZ 86403

857 MANOR DR

QUIT CLAIM DEED

For the consideration of Ten Dollars, and other valuable considerations, Robert Baldwin Sr. & Rose Baldwin

hereby quit-claim to LCM Enterprises

239446
239735

all right, title, or interest in the following real property situated in Yavapai County, Arizona:
 Fifty placer mining claims located in Yavapai County, Arizona in Township 9 North, Range 3 West, on Sections 11, 12 & 14. The claims are as follows:

LAST CHANCE:

in Section 11, Claims #10 - 11 - 12 - 13 - 14 - 15 & 16 AMC #'s 239455 thru 239461 ✓
 and Claim # 29 AMC# 239745 ✓

in Section 12, Claims #17 & 18 AMC #'s 239462 & 239463, Claims # 19 - 20 - 21 - 22 - 23 - 24 - 25 - 26 - 27 & 28 AMC #'s 239735 thru 239744 and Claims # 30 - 31 - 32 & 33 AMC #'s 239746 thru 239749 ✓

in Section 14, Claims #1 - 2 - 3 - 4 - 5 - 6 - 7 - 8 & 9 AMC #'s 239446 thru 239454 ✓
 Claims # 35 - 36 - 37 - 38 - 39 - 40 - 41 - 42 - 43 - 44 - 45 - 46 - 47 - 48 - 49 - 50 & 51 AMC #'s 239465 thru 239481. ✓

NO TRANSFER FEE NECESSARY
 EXEMPT UNDER ARS-42-1614

239446-239463
 239465-239481
 239735-239749

Ab

ENTERED IN COMPUTER

4-21-93

RECEIVED
 314 AZ STATE OFFICE
 PHOENIX, ARIZONA
 APR 20 12 21 PM '93

Dated this 9th day of March, 1993

Robert T. Baldwin Sr.
 Rose Baldwin

STATE OF Arizona }
 County of Maricopa }



My Commission Expires 15th 1994

This instrument was acknowledged before me this 9th day of March, 1993, by

Brenda M. Fornoff
 Notary Public

STATE OF Arizona }
 County of Maricopa }

This instrument was acknowledged before me this _____ day of _____, 19____, by _____

My commission will expire

Notary Public

BOOK 2613 PAGE 205

I hereby certify th

In DOCKET

at the request of

INDEXED &
MICROFILMED

When recorded, mail to:
Black Hat Enterprises, Inc.
2897 El Dorado North
Lake Havasu City, AZ 86403

857 MANOR DR



INSTRUMENT # 9313943
OFFICIAL RECORDS OF
YAVAPAI COUNTY
MARGO W. CARSON
REQUEST OF:
BLACK HAT ENTERPRISES INC
DATE: 03/31/93 TIME: 13:15
FEE: 5.00 SC: 4.00 FT: 1.00
BOOK 2613 PAGE 206 PAGES: 001

Deputy Recorder

Page No. 5
Compared
Photostated
10

QUIT CLAIM DEED

For the consideration of Ten Dollars, and other valuable considerations, LCM Enterprises, an Arizona Company

hereby quit-claim to Black Hat Enterprises, Inc., an Arizona Corporation located at 2897 El Dorado North, Lake Havasu City, AZ 86403

all right, title, or interest in the following real property situated in Yavapai County, Arizona:

It's fifty mining claims, situated in Township 9 North, Range 3W, Sections 11, 12 & 14.

LAST CHANCE:

in SECTION 11, CLAIMS # 10-11-12-13-14-15 & 16 AMC #'S
239455 THRU 239461 AND CLAIM # 29 AMC # 239745
IN SECTION 12, CLAIMS # 17 & 18 AMC #'S 239462 & 239463, CLAIMS
19-20-21-22-23-24-25-26-27 & 28 AMC #'S 239735 THRU 239744
AND CLAIMS # 30-31-32 & 33 AMC #'S 239746 THRU 239749
IN SECTION 14, CLAIMS # 1-2-3-4-5-6-7-8 & 9 AMC #'S 239446 THRU
239454 CLAIMS # 35-36-37-38-39-40-41-42-43-44-45-46-
47-48-49-50 & 51 AMC #'S 239465 THRU 239481

NO TRANSFER FEE NECESSARY
EXEMPT UNDER ARS-42-1614 AL

239446-239463
239465-239481
239735-239749

RECEIVED
BLM AZ STATE OFFICE
PHOENIX, ARIZONA
APR 20 12 20 PM '93


Dated this 31 day of March, 1993
Frank L. Barrman

ENTERED IN COMPUTER

4-21-93

STATE OF Arizona
County of Maricopa

This instrument was acknowledged before me this 31 day of March, 1993, by Frank L. Barrman



My commission will expire

Notary Public

STATE OF Arizona
County of Maricopa

This instrument was acknowledged before me this _____ day of _____, 19____, by _____

My commission will expire

Notary Public

W. Scott Donaldson
Attorney-at-Law

5050 North 19th Avenue, Suite 409
Phoenix, Arizona 85015-3209

Telephone: (602) 242-9762
Facsimile: (602) 242-0994

April 19, 1993

Mr. Lester Rosenkrance
State Director
Bureau of Land Management
P.O. Box 16563
Phoenix, Arizona 85011

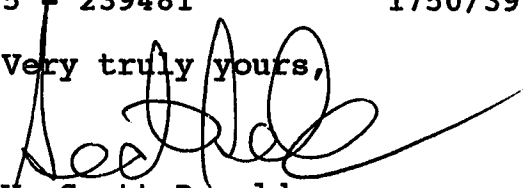
Re: Notice of Transfer of Interest To Unpatented Mining Claims

Mr. Rosenkrance:

You are hereby notified that the below described unpatented mining claims have been transferred from Robert Baldwin, Sr. and Rose Baldwin, husband and wife, to LCM Enterprises, an Arizona company. These claims are located in Sections 11, 12 and 14, Township 9 North, Range 3 West, G.&S.R.B.&M., Yavapai County, State of Arizona.

<u>CLAIM NAME</u>		<u>AMC#</u>	<u>Yavapai County Book/Page</u>
Last Chance:	1 - 18	239446 - 239463	1730/358-393
"	" 19 - 29	239735 - 239745	1719/271-292
"	" 30 - 33	239746 - 239749	1719/293-300
"	" 35 - 51	239465 - 239481	1750/396-429

Very truly yours,


W. Scott Donaldson

WSD/ljr

RECEIVED
BLM, AZ STATE OFFICE
PHOENIX, ARIZONA
APR 20 12 20 PM '93

W. Scott Donaldson
Attorney-at-Law

5050 North 19th Avenue, Suite 409
Phoenix, Arizona 85015-3209

Telephone: (602) 242-9762
Facsimile: (602) 242-0994

April 19, 1993

Mr. Lester Rosenkrance
State Director
Bureau of Land Management
P.O. Box 16563
Phoenix, Arizona 85011

Re: Notice of Transfer of Interest To Unpatented Mining Claims

Mr. Rosenkrance:

You are hereby notified that the below described unpatented mining claims have been transferred from LCM Enterprises, an Arizona company, to Black Hat Enterprises, Inc., an Arizona corporation. These claims are located in Sections 11, 12 and 14, Township 9 North, Range 3 West, G.&S.R.B.&M., Yavapai County, State of Arizona.

<u>CLAIM NAME</u>		<u>AMC#</u>	<u>Yavapai County Book/Page</u>
Last Chance:	1 - 18	239446 - 239463	1730/358-393
"	" 19 - 29	239735 - 239745	1719/271-292
"	" 30 - 33	239746 - 239749	1719/293-300
"	" 35 - 51	239465 - 239481	1750/396-429

Very truly yours,


W. Scott Donaldson

WSD/ljr

RECEIVED
BLM AZ STATE OFFICE
PHOENIX, ARIZONA
APR 20 12 20 PM '93

NOTICE!!

These documents have been scanned!

Do not place un-scanned documents beneath this notice!

Do not remove this notice from this file!

GPO Jacket No. 560-102
Print Order 61540
Rise Business Services, LLC
Job=AZ15 8/2/2019



Box Number= AZ15208



Claim Begin-End: AMC239446-AMC239481

4 Annual Filings



AZ15208-7

AMC231216-AMC229831

AMC 239446

MAINTENANCE FEE PAYMENT

Claimant Name: PICK MERRITT + BLACK HAT
Address: 4400 N IRVING ST
City: FLAGSTOWN State: AZ Zip: 86409
Telephone: 507 257 0451
E-mail address: PAUL@MPC.COM
Signature: [Signature]

RECEIVED
BLM AZ STATE OFFICE
PHOENIX, ARIZONA
2018 AUG 30 P 12:03
BLM
Date
Stamp

Check here if this is a change of address.

LINE NO.	AMC NUMBER	CLAIM/SITE NAME	COUNTY RECORDER DATA (If available)	TWP	RNG	SEC
1	AMC 239449	LAST CHANCE #4	LAUAPAI			
2	239453		#8			
3	239472	239472	#42			
4	239472		#42			
5						
6						
7						
8						
9						
10						

AC 782
ENTERED AUG 31 2018
PB

List additional claims on Form MCF114.

Bureau of Land Management
Arizona State Office
www.blm.gov/az/

No. of Claims*: _____ x \$155 = _____
 Check No: _____ Init. _____
 Receipt No.: 4250206
 For BLM Use Only

* \$155 per lode mining claim, mill site, or tunnel site; and \$155 for each 20 acres or portion thereof for each placer mining claim.

Form: MCF112
Revised July 2014

This form is available from the Arizona Geological Survey and may be reproduced.

SUPPLEMENTAL ATTACHMENT

May be used with the following forms for listing additional mining claims:

Check One.

- Affidavit of Performance of Annual Work
- Maintenance Fee Payment
- Notice of Intent to Hold Mining Claims
- Notice of Non-Liability for Labor and Materials Furnished
- Quit claim Deed

BLM
Date
Stamp

LINE NO.	AMC NUMBER	CLAIM/SITE NAME	COUNTY RECORDER DATA (If available)	TWP	RNG	SEC

Form MCF114
Revised July 2014

United States Department of the Interior
Bureau of Land Management
 DIV OF LANDS, MINRLS & ENERGY
 ONE N CENTRAL AVE
 PHOENIX, AZ 85004 -4427
 Phone: 602-417-9200

Receipt

No: 4250206

Transaction #: 4365709	
Date of Transaction: 08/30/2018	
CUSTOMER:	
DICK MERRITT 4400 N IRVING ST KINGMAN, AZ 86409-2668 US	

AC 782
ENTERED AUG 31 2018
 PB

LINE #	QTY	DESCRIPTION	REMARKS	UNIT PRICE	TOTAL
1	1.00	LOCATABLE MINERALS / MINING CLAIMS- NOT NEW-UNADJUD, ONE AUTH NO. ONLY / MINING CLAIM MONEY RECEIVED CASES: AMC239449/\$620.00	MAINT 2019/4	- n/a -	620.00
TOTAL:					\$620.00

PAYMENT INFORMATION			
1	AMOUNT:	620.00	POSTMARKED: N/A
	TYPE:	CASH	RECEIVED: 08/30/2018
	NAME:	MERRITT, DICK 4400 N IRVING ST KINGMAN AZ 86409-2668 US	

REMARKS

This receipt was generated by the automated BLM Collections and Billing System and is a paper representation of a portion of the official electronic record contained therein.

239446

MAINTENANCE FEE PAYMENT

Claimant Name: JUDITH WERRITT
Address: 4400 N. TRVING ST.
City: KINGMAN State: AZ Zip: 86409
Telephone: 928 715 7773
E-mail address:
Signature: Judith Werritt

RECEIVED
BLM AZ STATE OFFICE
2017 AUG 28 P 2:29
PHOENIX, ARIZONA
BLM
Date
Stamp

Check here if this is a change of address.

LINE NO.	AMC NUMBER	CLAIM/SITE NAME	COUNTY RECORDER DATA (If available)	TWP	RNG	SEC
1	239449	LAST CHANCE #4	YAVAPAI COUNTY			
2	239453	LAST CHANCE #8	YAVAPAI COUNTY			
3	239472	LAST CHANCE #42	YAVAPAI COUNTY			
4	239473	LAST CHANCE #43	YAVAPAI COUNTY			
5						
6						
7						
8						
9						
10						

List additional claims on Form MCF114.

Bureau of Land Management
Arizona State Office
www.blm.gov/az/

No. of Claims*: 4 x \$155 = 620
Check No: 2514 Init. JWC
Receipt No.: 390403
For BLM Use Only

* \$155 per lode mining claim, mill site, or tunnel site; and \$155 for each 20 acres or portion thereof for each placer mining claim.

Form: MCF112
Revised July 2014

This form is available from the Arizona Geological Survey and may be reproduced.


ENTERED
SEP 01 2017
BY: RAm

SUPPLEMENTAL ATTACHMENT

May be used with the following forms for listing additional mining claims:

Check One.

- Affidavit of Performance of Annual Work
- Maintenance Fee Payment
- Notice of Intent to Hold Mining Claims
- Notice of Non-Liability for Labor and Materials Furnished
- Quit claim Deed



LINE NO.	AMC NUMBER	CLAIM/SITE NAME	COUNTY RECORDER DATA (If available)	TWP	RANGE	SECTION

FedEx
Express

earthsmart
FedEx carbon-neutral
envelope shipping

0851 F 237 05 10 SM-1D 3029119
BUREAU OF LAND MANAGEMENT
1 N CENTRAL AVE
STE 800
PHOENIX AZ 85004-4414-99

352-4567

ETP:2 PD:MR:100:Y
787497199312

RECEIVED
BLM AZ STATE OFFICE
2017 AUG 28 P 2:29
PHOENIX, ARIZONA

Alignment of FedEx Express® shipping label here.

FROM:
Shipped Thru:
Mailboxes Net
3900 Stockton Hill Rd
Suite 8
KINGMAN AZ 86409
US

(928) 681-6810

SHIP DATE: 24AUG17
ACTWGT: 0.19 LB
CAD: 111082230/WSXI3200

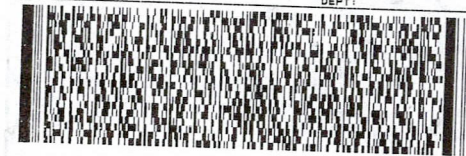
BILL SENDER

TO
Us Department of The Interior
Bureau of Land Management
One N Central Ave
Suite 800
PHOENIX AZ 85004

(US)

(555) 000-0000
INV: PKG ID: 66444
PO:

REF: JUDY CARLEY
DEPT:



FedEx
Ground



J172017863811v

TRK# 7874 9719 9312

85004

9622 0019 0 (000 000 0000) 0 00 7874 9719 9312





Helping the environment.

When you use envelopes that are part of our FedEx carbon-neutral envelope shipping program, you're helping support sustainable projects like wind farms and reforestation. Our investments in these projects help neutralize the carbon emitted when shipping, all at no extra cost to you. Now that's a breath of fresh air.

See how FedEx connects the world in responsible and resourceful ways at earthsmart.fedex.com. Join our efforts by recycling this envelope.



Extremely Urgent

For FedEx Express® Shipments Only

Contents should be compatible with the container and packed securely. For shipping terms and conditions and our limits of liability, refer to the applicable FedEx Express shipping document, the current FedEx Service Guide, or conditions of carriage.

For more information on FedEx Express services, solutions, and shipping locations, go to fedex.com, or contact your nearest FedEx location.

© 2013 FedEx 155475/155476 REV 9/13

▼ Insert shipping document here.

**United States Department of the Interior
Bureau of Land Management**
DIV OF LANDS, MINRLS & ENERGY
ONE N CENTRAL AVE
PHOENIX, AZ 85004 -4427
Phone: 602-417-9200

Receipt

No: 3964613

Transaction #: 4074489	
Date of Transaction: 08/29/2017	
CUSTOMER:	
BOBBY R. MERRITT 4400 N IRVING ST KINGMAN, AZ 86409-2668 US	

LINE #	QTY	DESCRIPTION	REMARKS	UNIT PRICE	TOTAL
1	1.00	LOCATABLE MINERALS / MINING CLAIMS- NOT NEW-UNADJUD, ONE AUTH NO. ONLY / MINING CLAIM MONEY RECEIVED CASES: AMC239449/\$620.00	MAINT 2018/4	- n/a -	620.00
TOTAL:					\$620.00

PAYMENT INFORMATION			
1	AMOUNT:	620.00	POSTMARKED: 08/24/2017
	TYPE:	CHECK	RECEIVED: 08/28/2017
	CHECK NO:	2514	
	NAME:	MERRITT, JUDITH A 4400 N IRVING ST KINGMAN AZ 86409-2668 US	

REMARKS

This receipt was generated by the automated BLM Collections and Billing System and is a paper representation of a portion of the official electronic record contained therein.

Run Date: 09/14/16

Run Time: 01:48 PM

**DEPARTMENT OF THE INTERIOR
BUREAU OF LAND MANAGEMENT
MINING CLAIMS**

MC Maintenance Fees Paid Through the BLM Pay Portal

CBS Receipt: 3650507

Printed For Lead File # **AMC239446**

Agency Tracking ID: 1472747856

Number of BLM Serial Nr: 4

Assessment Year: 2017

Total Amount Paid: \$620.00

Paid On: 09/01/2016

Claim Name	BLM Serial No	Lead File No	Amount Paid
LAST CHANCE #4	AMC239449	AMC239446	\$155.00
LAST CHANCE #8	AMC239453	AMC239446	\$155.00
LAST CHANCE #42	AMC239472	AMC239446	\$155.00
LAST CHANCE #43	AMC239473	AMC239446	\$155.00

United States Department of the Interior

Bureau of Land Management

BUSINESS & SUPPORT SVCS DIV

ONE N CENTRAL AVE SUITE 800

PHOENIX, AZ 85004 -4427

Phone: (602) 417-9200

Receipt

No: 3650507

Transaction #: 3754526	
Date of Transaction: 09/01/2016	
CUSTOMER:	
JUDITH A CARLEY 4400 N. IRVING KINGMAN, AZ 86409 US	

LINE #	QTY	DESCRIPTION	REMARKS	UNIT PRICE	TOTAL
1	1.00	LOCATABLE MINERALS / MINING CLAIMS- NOT NEW-UNADJUD, ONE AUTH NO. ONLY / MINING CLAIM MONEY RECEIVED CASES: AMC239449/\$620.00		- n/a -	620.00
TOTAL:					\$620.00

PAYMENT INFORMATION			
NOTE: Items will appear on credit card statement as "BLM O Mining Claim".			
1	AMOUNT:	620.00	POSTMARKED: N/A
	TYPE:	CREDIT CARD	RECEIVED: 09/01/2016
	NAME:	JUDITH A CARLEY 4400 N. IRVING KINGMAN AZ 86409 US	
	CARD NO:	XXXXXXXXXXXX1722	AUTH CODE: 00037A
	NAME ON CARD:	JUDITH A CARLEY	
	EXPIRES:	06/2019	
	SIGNATURE:		

REMARKS

This receipt was generated by the automated BLM Collections and Billing System and is a paper representation of a portion of the official electronic record contained therein.

239446

MAINTENANCE FEE PAYMENT

Claimant Name: DICK MERRITT
Address: 4400 N. TRYING ST.
City: KINGMAN State: AZ Zip: 86409
Telephone: 928 303-1058 OR 928 715-1773
E-mail address: Kingmanrealty@suddenlinkmail.com
Signature: Dick Merritt

RECEIVED
BLM AZ OFFICE
2015 AUG 13 P 3:23
PHOENIX, ARIZONA
BLM
Date
Stamp

Check here if this is a change of address.

LINE NO.	AMC NUMBER	CLAIM/SITE NAME	COUNTY RECORDER DATA (If available)	TWP	RNG	SEC
1	AMC 239449	LAST CHANCE #4	YAVAPAI COUNTY			
2	AMC 239453	LAST CHANCE #8	YAVAPAI COUNTY			
3	AMC 239472	LAST CHANCE #42	YAVAPAI COUNTY			
4	AMC 239473	LAST CHANCE #43	YAVAPAI COUNTY			
5						
6						
7						
8						
9						
10						

List additional claims on Form MCF114.

Bureau of Land Management
Arizona State Office
www.blm.gov/az/

No. of Claims: 4 x ¹⁵⁵\$140 = 620.00
Check No: 1503 Init. DM
Receipt No.: 3362002
For BLM Use Only

Form: MCF112
Revised July 2009

This form is available from the Arizona Department of Mines and Mineral Resources and may be reproduced.

AUG 19 2015
BY: Ram

SUPPLEMENTAL ATTACHMENT

May be used with the following forms for listing additional mining claims:

Check One.

- Affidavit of Performance of Annual Work
- Maintenance Fee Payment
- Notice of Intent to Hold Mining Claims
- Notice of Non-Liability for Labor and Materials Furnished

BLM
Date
Stamp

RECEIVED
BLM ARIZONA
PHOENIX, ARIZONA
2015 AUG 13 P 3:23

LINE NO.	AMC NUMBER	CLAIM/SITE NAME	COUNTY RECORDER DATA (If available)	TWP	RNG	SEC

Form MCF114
Revised June 2005

This form is available from the Arizona Department of Mines & Mineral Resources and may be reproduced.

NOTICE OF INTENTION TO HOLD MINING CLAIMS/SITES

When Recorded Return Document to:

DICK MERRITT
4400 N. TRVING ST.
KINGMAN, ARIZ. 86409

RECEIVED
 BLM ASSESSMENT OFFICE
 2015 AUG 13 P 3:22
 PHOENIX, ARIZONA

BLM
 Date
 Stamp

Check here if this is a change of address.
 Telephone: _____
 E-mail Address _____

I (We) intend to hold the claims(s) and/or site(s) listed below for the calendar year 20____, and I (We) have filed or will file a Notice of Intent to Hold in the county where the claim (s) is located.

Reason for filing a Notice of Intent to Hold instead of an assessment work filing (check one):

- Maintenance fee was paid to maintain claim(s) during this assessment year.
- Mill or tunnel sites.
- Claim(s) was located during the current assessment year.
- BLM has deferred assessment work (attach copy of decision granting deferment, or pending petition for deferment including date petition was filed.)

Line No.	AMC NUMBER	CLAIM/SITE NAME	COUNTY RECORDER DATA (If available)	TWP	RNG	SEC
1	239449 AMC	LAST CHANCE #14	YAVAPAI COUNTY			
2	239453 AMC	LAST CHANCE #8	YAVAPAI COUNTY			
3	239472 AMC	LAST CHANCE #42	YAVAPAI COUNTY			
4	239473 AMC	LAST CHANCE #43	YAVAPAI COUNTY			
5						
6						
7						
8						
9						
10						

ENTERED
 AUG 19 2015
 Rkm

NOTICE OF INTENTION TO HOLD MINING CLAIMS/SITES
page 2

RECEIVED
BLM ARIZONA STATE OFFICE
2015 AUG 13 P 3:22
PHOENIX, ARIZONA
BLM
Date
Stamp

1. State of Arizona, County of MOHAVE

2. I (Name) DICK MERRITT

3. Reside at (Address) 4400 N. IRVING ST.

City KINGMAN County MOHAVE State AZ Zip 86409 being duly sworn, depose and say that I am a citizen of the United States, more than eighteen years of age, that all of the facts set forth in this notice, subject to the provisions and penalties of 18 U.S.C. 1001 pertaining to the filing of false, fictitious, or fraudulent statements with the United States, are true and correct according to the best of my knowledge, information and belief.

4. Owner's name and address (If not shown in Items 1-3 above). _____

5. Dated: 8-12-15 Signature: Dick Merritt

Bureau of Land Management
Arizona State Office
www.az.blm.gov

No. of Claims: 4 x \$10 = 40.00
Check No: 1480 Init. D.M.
Receipt No.: 3367002
For BLM Use Only

Form: MCF110
Revised Jan. 2006
Page 2 of 2

United States Department of the Interior
Bureau of Land Management
 LANDS/RECREATION & PLANNING
 ONE N CENTRAL AVE
 PHOENIX, AZ 85004 -2203
 Phone: 602-417-9200

Receipt

No: 3367002

Transaction #: 3465078	
Date of Transaction: 08/14/2015	
CUSTOMER:	
DICK MERRITT 4400 N IRVING ST KINGMAN, AZ 86409-2668 US	

LINE #	QTY	DESCRIPTION	REMARKS	UNIT PRICE	TOTAL
1	1.00	LOCATABLE MINERALS / MINING CLAIMS-NOT NEW-UNADJUD, ONE AUTH NO. ONLY / MINING CLAIM MONEY RECEIVED CASES: AMC239449/\$660.00	MAINT FEE PYMNT (4) 2016 / NOI (4) 2015	- n/a -	660.00
TOTAL:					\$660.00

PAYMENT INFORMATION			
1	AMOUNT:	40.00	POSTMARKED: N/A
	TYPE:	CHECK	RECEIVED: 08/13/2015
	CHECK NO:	1480	
	NAME:	MERRITT, BOBBY R 4400 N IRVING ST KINGMAN AZ 86409-2668 US	
2	AMOUNT:	620.00	POSTMARKED: N/A
	TYPE:	CHECK	RECEIVED: 08/13/2015
	CHECK NO:	1503	
	NAME:	KINGMAN EQUIPMENT LLC 4400 N IRVING ST KINGMAN AZ 86409-2668 US	

REMARKS

This receipt was generated by the automated BLM Collections and Billing System and is a paper representation of a portion of the official electronic record contained therein.

AUG 19 2015
 BY: R. Am

8/14/2015



2315 1470 0000 8943 6474

PRIORITY MAIL

FROM:

DICK MERRITT
4400 N. IRVING
KINGMAN, ARIZ 86409

TO:

UNITED STATES DEPT. OF THE
INTERIOR
BUREAU OF LAND MANAGEMENT
1 NORTH CENTRAL AVE.
SUITE 800
PHOENIX, ARIZ 85004

DATE OF DELIVERY SPECIFIED*

USPS TRACKING™ INCLUDED*

INSURANCE INCLUDED*

PICKUP AVAILABLE

* Domestic only

WHEN USED INTERNATIONALLY,
A CUSTOMS DECLARATION
LABEL MAY BE REQUIRED.

RECEIVED
BLM AZ STATE OFFICE
2015 AUG 13 P 3:22
PHOENIX, ARIZONA



PS00001000014

EP14F July 2013
OD: 12.5 x 9.5

VISIT US AT USPS.COM®
ORDER FREE SUPPLIES ONLINE



This packaging is the property of the U.S. Postal Service® and is provided solely for use in sending Priority Mail® shipments. Misuse may be a violation of federal law. This packaging is not for resale. EP14F © U.S. Postal Service; July 2013; All rights reserved.

This envelope is made from post-consumer waste. Please recycle - again.

239446

NOTICE OF INTENTION TO HOLD MINING CLAIMS/SITES

When Recorded Return Document to:

DICK MERRITT
4400 N. IRVING ST.
KINGMAN, ARIZ. 86409
PH 928-303-1058

RECEIVED
BLM AZ STATE OFFICE
2014 AUG 29 P 3:03
PHOENIX, ARIZONA
BLM
Date
Stamp

Check here if this is a change of address.
Telephone: _____
E-mail Address _____

I (We) intend to hold the claims(s) and/or site(s) listed below for the calendar year 20___, and I (We) have filed or will file a Notice of Intent to Hold in the county where the claim (s) is located.

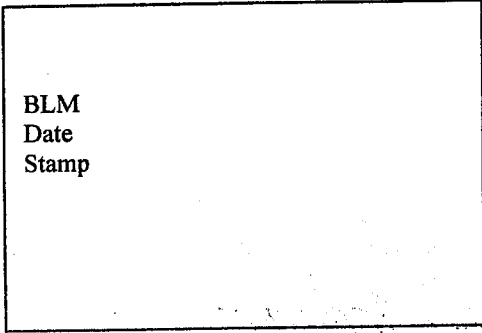
Reason for filing a Notice of Intent to Hold instead of an assessment work filing (check one):

- Maintenance fee was paid to maintain claim(s) during this assessment year.
- Mill or tunnel sites.
- Claim(s) was located during the current assessment year.
- BLM has deferred assessment work (attach copy of decision granting deferment, or pending petition for deferment including date petition was filed.)

Line No.	AMC NUMBER	CLAIM/SITE NAME	COUNTY RECORDER DATA (If available)	TWP	RNG	SEC
1	239449	LAST CHANCE #4	YAVAPAI COUNTY			
2	239453	LAST CHANCE #8	YAVAPAI COUNTY			
3	239472	LAST CHANCE #42	YAVAPAI COUNTY			
4	239473	LAST CHANCE #43	YAVAPAI COUNTY			
5						
6						
7						
8						
9						
10						

ENTERED
SEP 03 2014
BY: RAA

NOTICE OF INTENTION TO HOLD MINING CLAIMS/SITES
page 2



1. State of Arizona, County of CHAVAPAI COUNTY
2. I (Name) DICK MERRITT
3. Reside at (Address) 4400 N. IRVING ST.

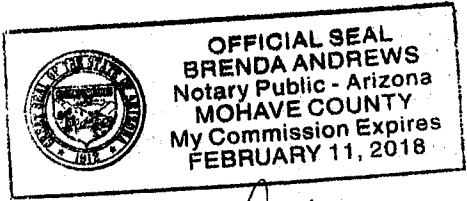
City KINGMAN County MOHAVE State ARIZ Zip 86409 being duly sworn, depose and say that I am a citizen of the United States, more than eighteen years of age, that all of the facts set forth in this notice, subject to the provisions and penalties of 18 U.S.C. 1001 pertaining to the filing of false, fictitious, or fraudulent statements with the United States, are true and correct according to the best of my knowledge, information and belief.

4. Owner's name and address (If not shown in Items 1-3 above). _____

5. Dated: 8/29/14 Signature: Dick Merritt

Bureau of Land Management
Arizona State Office
www.az.blm.gov

No. of Claims: 4 x \$10 = 40.00
Check No: M.O. Init. D.M.
Receipt No.: 3119225
For BLM Use Only



Brenda Andrews
28th day August 2014
Commission Expires
2-11-2018

Form: MCF110
Revised Jan. 2006
Page 2 of 2

DICK MERRITT
4400 N. IRVING ST.
KINGMAN, ARIZ. 86409
928 303.1058

ARIZONA STATE OFFICE - BLM
1 NORTH CENTRAL SUITE 800
PHOENIX, ARIZ. 85004


PHOENIX, ARIZONA

2014 AUG 18 P 3:03

RECEIVED
BLM STATE OFFICE

INTENT TO HOLD FEES

United States Department of the Interior
Bureau of Land Management
LANDS/RECREATION & PLANNING
ONE N CENTRAL AVE
PHOENIX, AZ 85004 -2203
Phone: 602-417-9200



Receipt

No: 3119225

Transaction #: 3211033	
Date of Transaction: 09/02/2014	
CUSTOMER:	
DICK MERRITT 4400 N IRVING ST KINGMAN, AZ 86409-2668 US	

LINE #	QTY	DESCRIPTION	REMARKS	UNIT PRICE	TOTAL
1	1.00	LOCATABLE MINERALS / MINING CLAIMS- NOT NEW-UNADJUD, ONE AUTH NO. ONLY / MINING CLAIM MONEY RECEIVED CASES: AMC239449/\$40.00	NOI (4) 2014	- n/a -	40.00
TOTAL:					\$40.00

PAYMENT INFORMATION					
1	AMOUNT:	40.00	POSTMARKED:	08/28/2014	
	TYPE:	CHECK	RECEIVED:	08/29/2014	
	CHECK NO:	9121822637			
	NAME:	MERRITT, DICK 4400 N IRVING ST KINGMAN AZ 86409-2668 US			

REMARKS

This receipt was generated by the automated BLM Collections and Billing System and is a paper representation of a portion of the official electronic record contained therein.

Extremely Urgent

This envelope is for use with the following services:

- UPS Next Day Air®
- UPS Worldwide Express®
- UPS 2nd Day Air®

Visit theupsstore.com or call **1-800-PICK-UPS®** (1-800-742-5877) to find a location near you.

Domestic Shipments

- To qualify for the Letter rate, UPS Express Envelopes may only contain correspondence, urgent documents, and/or electronic media, and must weigh 8 oz. or less. UPS Express Envelopes containing items other than those listed or weighing more than 8 oz. will be billed by weight.

International Shipments

- The UPS Express Envelope may be used only for documents of no value. Certain countries consider electronic media as documents ups.com/importexport to verify if your shipment is classified as:
- To qualify for the Letter rate, the UPS Express Envelope must weigh UPS Express Envelopes weighing more than 8 oz. will be billed by

Note: Express Envelopes are not recommended for shipments of electronic media containing sensitive personal information or breakable items. Do not use for cash equivalent.

0.2 LBS LTR 1 OF 1
SHP WT: LTR
DATE: 28 AUG 2014

DICK MERRITT
(928) 715-1773
THE UPS STORE #5241
STE 103
3880 STOCKTON HILL RD
KINGMAN AZ 86409-0596

SHIP ARIZONA STATE OFFICE - BLM
TO: STE 800
1 N CENTRAL AVE

PHOENIX AZ 85004-4427



AZ 850 9-10



UPS NEXT DAY AIR SAVER
TRACKING #: 1Z R03 8X0 13 8449 5276

1P



BILLING: P/P

ISH 13.00N E2844 54.5V 7/2014

SEE UPS STORE OR UPS WEBSITE regarding UPS forms, and notice of limitation of liability. Where allowed by law, shipper retains UPS to act as forwarding agent for report control and customs purposes. If exported from the U.S., shipper certifies that the commodity, technology or software were reported from the U.S. in accordance with the Export Administration Regulations. Diversion contrary to law is prohibited.



Printed on demand

Do not use this envelope for:

- UPS Ground
- UPS Standard

Apply shipping documents on this side.

Mail Boxes Etc., Inc. is a UPS company. The UPS Store locations are independently owned and operated by franchisees of Mail Boxes Etc., Inc. in the USA and by its master licensee and its franchisees in Canada. Services, pricing and hours of operation may vary by location. Copyright © 2011 Mail Boxes Etc., Inc. 41026000509
International Shipping Notice - Carriage hereunder may be subject to the rules relating to liability and other terms and/or conditions established by the Convention for the Unification of Certain Rules Relating to International Carriage by Air (the "Warsaw Convention") and/or the Convention on the Contract for the International Carriage of Goods by Road (the "CMR Convention"). These commodities, technology or software were exported from the U.S. in accordance with the Export Administration Regulations. Diversion contrary to U.S. law prohibited.

01880250709 12/11 PAC United Parcel Service, Louisville, KY

239446

MAINTENANCE FEE PAYMENT

Claimant Name: DICK MERRITT
Address: 4400 N. IRVING ST.
City: KINGMAN State: AZ Zip: 86409
Telephone: 988 303 4058 OR 988 7151773
E-mail address: kingmanrealty@suddenlinkmail.com
Signature: [Signature]

Check here if this is a change of address.

RECEIVED
BLM AZ STATE OFFICE
2014 AUG 25 P 2:14
PHOENIX, ARIZONA
BLM
Date
Stamp

LINE NO.	AMC NUMBER	CLAIM/SITE NAME	COUNTY RECORDER DATA (If available)	TWP	RNG	SEC
1	AMC 239449	LAST CHANCE #4	YAVAPAI County			
2	AMC 239453	LAST CHANCE #8	YAVAPAI County			
3	AMC 239472	LAST CHANCE #42	YAVAPAI County			
4	AMC 239473	LAST CHANCE #43	YAVAPAI County			
5						
6						
7						
8						
9						
10						

List additional claims on Form MCF114.

Bureau of Land Management
Arizona State Office
www.blm.gov/az/

No. of Claims: 4 x \$140 = 620.00
Check No: C.C. Init. [Signature]
Receipt No.: 3112555
For BLM Use Only

Form: MCF112
Revised July 2009

This form is available from the Arizona Department of Mines and Mineral Resources and may be reproduced.

ENTERED
AUG 28 2014
BY: [Signature]


DICK MERRITT
4400 N. IRVING
KINGMAN, ARIZONA
86409

928 715-1773 PH.

CERTIFIED MAIL™



7010 0290 0002 9836 0913



PAID
KINGMAN, AZ
86401
AUG 23, 14
AMOUNT

\$6.49

00001120-15

STATE OFFICE
BLM RETURN RECEIVED
2014 AUG 25 P 2:14
PHOENIX, ARIZONA

BUREAU OF LAND MANAGEMENT
NORTH CENTRAL
PHOENIX, ARIZONA

SUITE 800
85004



ARIZONA
STATE
OFFICE

ATTN. MINING CLAIMS



PLACE STICKER AT TOP OF ENVELOPE TO THE RIGHT OF THE RETURN ADDRESS. FOLD AT DOTTED LINE

United States Department of the Interior
Bureau of Land Management
 LANDS/RECREATION & PLANNING
 ONE N CENTRAL AVE
 PHOENIX, AZ 85004 -2203
 Phone: 602-417-9200

Receipt

No: 3112555

Transaction #: 3204269	
Date of Transaction: 08/26/2014	
CUSTOMER:	
DICK MERRITT 4400 N IRVING ST KINGMAN, AZ 86409-2668 US	

LINE #	QTY	DESCRIPTION	REMARKS	UNIT PRICE	TOTAL
1	1.00	LOCATABLE MINERALS / MINING CLAIMS- NOT NEW-UNADJUD, ONE AUTH NO. ONLY / MINING CLAIM MONEY RECEIVED CASES: AMC239449/\$620.00	MAINT FEE PYMNT (4) 2015	- n/a -	620.00
TOTAL:					\$620.00

PAYMENT INFORMATION					
1	AMOUNT:	620.00	POSTMARKED:	08/23/2014	
	TYPE:	CHECK	RECEIVED:	08/25/2014	
	CHECK NO:	9121822600			
	NAME:	CARLEY, JUDITH A 4400 N IRVING ST KINGMAN AZ 86409-2668 US			

REMARKS

This receipt was generated by the automated BLM Collections and Billing System and is a paper representation of a portion of the official electronic record contained therein.

August 22, 2013

MAINTENANCE FEE PAYMENT

Claimant Name: DICK MERRITT
Address: 4400 N. IRVING ST.
City: KINGMAN State: AZ Zip: 86409
Telephone: 928 715-1773
E-mail address: _____
Signature: Dick Merritt

RECEIVED
BLM AZ STATE OFFICE
2013 AUG 26 P 12:53
PHOENIX, ARIZONA
BLM
Date
Stamp

Check here if this is a change of address.

LINE NO.	AMC NUMBER	CLAIM/SITE NAME	COUNTY RECORDER DATA (If available)	TWP	RNG	SEC
1	AMC 239449	LAST CHANCE #4	YAVAPAI			
2	AMC 239453	LAST CHANCE #8	YAVAPAI			
3	AMC 239472	LAST CHANCE #42	YAVAPAI			
4	AMC 239473	LAST CHANCE #43	YAVAPAI			
5						
6						
7						
8						
9						
10						

ENTERED
SEP 03 2013
BY: TS

List additional claims on Form MCF114.

Bureau of Land Management
Arizona State Office
www.blm.gov/az/

No. of Claims: 4 x \$140 = 560.00
Check No. 2865631 Init. AM
Receipt No.: 2865631
For BLM Use Only

Form: MCF112
Revised July 2009

United States Department of the Interior
Bureau of Land Management
 LANDS/RECREATION & PLANNING
 ONE N CENTRAL AVE
 PHOENIX, AZ 85004 -2203
 Phone: 602-417-9200

Receipt

No: 2865631

Transaction #: 2951553	
Date of Transaction: 08/27/2013	
CUSTOMER:	
DICK MERRITT 4400 N IRVING ST KINGMAN, AZ 86409-2668 US	

LINE #	QTY	DESCRIPTION	REMARKS	UNIT PRICE	TOTAL
1	1.00	LOCATABLE MINERALS / MINING CLAIMS- NOT NEW-UNADJUD, ONE AUTH NO. ONLY / MINING CLAIM MONEY RECEIVED CASES: AMC239449/\$560.00	MAINT FEE PYMNT (4) 2014	- n/a -	560.00
TOTAL:					\$560.00

PAYMENT INFORMATION					
1	AMOUNT:	560.00	POSTMARKED:	08/22/2013	
	TYPE:	CHECK	RECEIVED:	08/26/2013	
	CHECK NO:	9121818358			
	NAME:	MERRITT, DICK 4400 N IRVING ST KINGMAN AZ 86409-2668 US			

REMARKS

This receipt was generated by the automated BLM Collections and Billing System and is a paper representation of a portion of the official electronic record contained therein.

MAINTENANCE FEE PAYMENT

Claimant Name: DICK MERRITT
 Address: 4400 N. TAVUNG
 City: KINGMAN State: AZ Zip: 86409
 Telephone: 928 303-1058 OR 928 715-1773
 E-mail address: _____
 Signature: Dick Merritt

RECEIVED
 BLM AZ STATE OFFICE
 2012 AUG 27 P 1:27
 PHOENIX, ARIZONA
 BLM
 Date
 Stamp

Check here if this is a change of address.

LINE NO.	AMC NUMBER	CLAIM/SITE NAME	COUNTY RECORDER DATA (If available)	TWP	RNG	SEC
1	239449	LAST CHANCE #4	BOOK 1730 PAGE 364			
2	239453	LAST CHANCE #8	BOOK 1730 PAGE 377			
3	239472	LAST CHANCE #42	BOOK 1750 PAGE 410			
4	239473	LAST CHANCE #43	BOOK 1750 PAGE 412			
5						
6						
7						
8						
9						
10						

List additional claims on Form MCF114.

Bureau of Land Management
 Arizona State Office
 www.blm.gov/az/

No. of Claims: 4 x \$140 = 560.00
 CASHIER'S CK 0633610418
 Check No: _____ Init. NCM
 Receipt No.: 2723623
 For BLM Use Only

Form: MCF112
 Revised July 2009

This form is available from the Arizona Department of Mines and Mineral Resources and may be reproduced.

9/6/2012 TS

ENTERED INTO COMPUTER

SUPPLEMENTAL ATTACHMENT

May be used with the following forms for listing additional mining claims:

Check One.

- Affidavit of Performance of Annual Work
- Maintenance Fee Payment
- Notice of Intent to Hold Mining Claims
- Notice of Non-Liability for Labor and Materials Furnished

RECEIVED
BLM AZ STATE OFFICE
2012 AUG 21 P 1:27
PHOENIX, ARIZONA
BLM
Date
Stamp

LINE NO.	AMC NUMBER	CLAIM/SITE NAME	COUNTY RECORDER DATA (If available)	TWP	RNG	SEC

Form MCF114
Revised June 2005

This form is available from the Arizona Department of Mines & Mineral Resources and may be reproduced.

United States Department of the Interior
Bureau of Land Management
 LANDS/RECREATION & PLANNING
 ONE N CENTRAL AVE
 PHOENIX, AZ 85004 -2203
 Phone: 602-417-9200

Receipt

No: 2642435

Transaction #: 2723123	
Date of Transaction: 08/28/2012	
CUSTOMER:	
DICK MERRITT 4400 N IRVING ST KINGMAN, AZ 86409-2668 US	

LINE #	QTY	DESCRIPTION	REMARKS	UNIT PRICE	TOTAL
1	1.00	LOCATABLE MINERALS / MINING CLAIMS- NOT NEW-UNADJUD, ONE AUTH NO. ONLY / MINING CLAIM MONEY RECEIVED CASES: AMC239449/\$560.00	MAINT 2013/4	- n/a -	560.00
TOTAL:					\$560.00

PAYMENT INFORMATION			
1	AMOUNT:	560.00	POSTMARKED: N/A
	TYPE:	CHECK	RECEIVED: 08/27/2012
	CHECK NO:	0633610418	
	NAME:	MERRITT, DICK 4400 N IRVING ST KINGMAN AZ 86409-2668 US	

REMARKS

This receipt was generated by the automated BLM Collections and Billing System and is a paper representation of a portion of the official electronic record contained therein.

Amc 239446

UNITED STATES DEPARTMENT OF THE INTERIOR
BUREAU OF LAND MANAGEMENT
BUSINESS AND SUPPORT SVCS. DIV.
ONE NORTH CENTRAL AVE.
PHOENIX, ARIZ. 85004-2203

DEAR SIRs,

ENCLOSED WITH THIS DOCUMENT ARE THE FILING NOTICES AND RENTAL PAYMENTS FOR THE ASSESSMENTS YEAR BEGINNING AUGUST 31, 2009 AND ENDING SEPTEMBER 1, 2010 FOR THE MINING CLAIMS AND CORRESPONDING AMC SERIAL NUMBERS LISTED BELOW.

LAST CHANCE # 4	AMC 239449	BOOK 1730	PAGE 364
LAST CHANCE # 8	AMC 239453	" 1730	" 377
LAST CHANCE # 42	AMC 239472	" 1750	" 410
LAST CHANCE # 43	AMC 239473	" 1750	" 412

THE OWNER INTENDS TO HOLD THESE CLAIMS THROUGHOUT THE ASSESSMENT YEAR NOTED ABOVE.

THE AGENT CERTIFIES THAT ALL PAST AND CURRENT RENTAL PAYMENTS HAVE BEEN PAID ON THE CLAIMS LISTED.

THIS NOTICE IS MADE AND RECORDED PURSUANT TO NRS 517.230 (3)

THIS NOTICE IS MADE AND EXECUTED ON Aug. 12, 2011

FOR GOLDYKE MINES

DICK MERRITT
AGENT

4400 N. IRVING ST.
KINGMAN, ARIZONA
86409

Dick Merritt

STATE OF ARIZONA
YAVAPAI COUNTY

See attached acknowledgment

RECEIVED
BLM AZ STATE OFFICE
2011 AUG 25 A 8:58
PHOENIX, ARIZONA

NO. OF CLAIMS	<u>4</u>
AMOUNT	<u>960.00</u>
REC. NO.	<u>2414926</u>
INITIALS	<u>SPB</u>

** BLM-ASO**

ENTERED INTO COMPUTER

SEP 06 2011 AT


INDIVIDUAL ACKNOWLEDGMENT

State of Arizona
County of Mohave

} SS This instrument was acknowledged before me this 12th
day of August, 2011
by. DICK MERRILL

[Signature]
Notary Public

My commission will expire 6-23-2012



RECEIVED
BLM AZ STATE OFFICE
2011 AUG 25 A 8:59
PHOENIX, ARIZONA

United States Department of the Interior
 Bureau of Land Management
 LANDS/RECREATION & PLANNING
 ONE N CENTRAL AVE
 PHOENIX, AZ 85004 -2203
 Phone: 602-417-9200

Receipt

No:

2414926

Transaction #: 2490294	
Date of Transaction: 08/25/2011	
CUSTOMER:	
DICK MERRITT 4400 N IRVING ST KINGMAN,AZ 86409-2668 US	

LINE #	QTY	DESCRIPTION	REMARKS	UNIT PRICE	TOTAL
1	1.00	LOCATABLE MINERALS / MINING CLAIMS-NOT NEW-UNADJUD,ONE AUTH NO. ONLY / MINING CLAIM MONEY RECEIVED CASES: AMC239449/\$560.00	MAINT-4	- n/a -	560.00
TOTAL:					\$560.00

PAYMENT INFORMATION					
1	AMOUNT:	560.00	POSTMARKED:	N/A	
	TYPE:	CHECK	RECEIVED:	08/25/2011	
	CHECK NO:	0633607022			
	NAME:	MERRITT, DICK 4400 N IRVING ST KINGMAN AZ 86409-2668 US			

REMARKS

This receipt was generated by the automated BLM Collections and Billing System and is a paper representation of a portion of the official electronic record contained therein.

AMC 239446

UNITED STATES DEPARTMENT OF THE INTERIOR
BUREAU OF LAND MANAGEMENT
BUSINESS AND SUPPORT SVCS. DIV.
ONE NORTH CENTRAL AVE.
PHOENIX, ARIZ. 85004-2203

DEAR SIRs,

ENCLOSED WITH THIS DOCUMENT ARE THE FILING NOTICES AND RENTAL PAYMENTS FOR THE ASSESSMENTS YEAR BEGINNING AUGUST 31, 2009 AND ENDING SEPTEMBER 1, 2010 FOR THE MINING CLAIMS AND CORRESPONDING AMC SERIAL NUMBERS LISTED BELOW.

LAST CHANCE # 4	AMC 239449
LAST CHANCE # 8	AMC 239453
LAST CHANCE # 42	AMC 239472
LAST CHANCE # 43	AMC 239473

THE OWNER INTENDS TO HOLD THESE CLAIMS THROUGHOUT THE ASSESSMENT YEAR NOTED ABOVE.

THE AGENT CERTIFIES THAT ALL PAST AND CURRENT RENTAL PAYMENTS HAVE BEEN PAID ON THE CLAIMS LISTED.

THIS NOTICE IS MADE AND RECORDED PURSUANT TO NRS 517.230 (3)

THIS NOTICE IS MADE AND EXECUTED ON Aug. 23, 2010

FOR GOLDYKE MINES

DICK MERRITT
AGENT



STATE OF ARIZONA
YAVAPAI COUNTY

ENTERED INTO COMPUTER

SEP 19 2010



PHOENIX, ARIZONA

2010 AUG 27 A 8:51

RECEIVED
BLM AZ STATE OFFICE

NO. OF CLAIMS
AMOUNT
RECEIPT NO.
INIT.

4
560
2206858
SM

** BLM-ASO**

ALL-PURPOSE NOTARY CERTIFICATE

STATE OF Arizona)
)SS.
COUNTY OF Mohave)

On August 23, 2010, before me, the undersigned Notary Public, personally appeared
Dick Merritt


personally known to me (or proved to me on the basis of satisfactory evidence) to be the person (s) whose name (s) is/are subscribed to the within instrument and acknowledged to me that he/she/they executed the same in his/her/their authorized capacity(ies) and that by his/her/their signature(s) on the instrument the person(s) or the entity upon behalf of which the person(s) acted, executed the instrument.

WITNESS my hand and official seal.

Signature [Handwritten Signature]
Notary Public

My Commission Expires: _____

This area for official notarial seal.



RECEIVED
BLM AZ STATE OFFICE
2010 AUG 23 A 8:51
PHOENIX ARIZONA


THIS NOTARY CERTIFICATE IS TO BE ATTACHED TO: (TYPE OF DOCUMENT)

DATE OF DOCUMENT _____
BY AND BETWEEN _____
AND _____
CONSISTING OF _____ PAGES

United States Department of the Interior
Bureau of Land Management
 LANDS/RECREATION & PLANNING
 ONE N CENTRAL AVE
 PHOENIX, AZ 85004 -2203
 Phone:

Receipt

No: 2206858

Transaction #: 2276873	
Date of Transaction: 09/01/2010	
CUSTOMER:	
DICK MERRITT 4400 N IRVING ST KINGMAN, AZ 86409-2668 US	ENTERED INTO COMPUTER  SEP 19 2010

LINE #	QTY	DESCRIPTION	REMARKS	UNIT PRICE	TOTAL
1	1.00	LOCATABLE MINERALS / MINING CLAIMS-NOT NEW-UNADJUD, ONE AUTH NO. ONLY / MINING CLAIM MONEY RECEIVED CASES: AMC239449/\$560.00	MAINT 2011-4	- n/a -	560.00
TOTAL:					\$560.00

PAYMENT INFORMATION					
1	AMOUNT:	560.00	POSTMARKED:	N/A	
	TYPE:	CHECK	RECEIVED:	09/01/2010	
	CHECK NO:	0633605507			
	NAME:	MERRITT, DICK 4400 N IRVING ST KINGMAN AZ 86409-2668 US			

REMARKS

This receipt was generated by the automated BLM Collections and Billing System and is a paper representation of a portion of the official electronic record contained therein.

UNITED STATES DEPARTMENT OF THE INTERIOR
BUREAU OF LAND MANAGEMENT
BUSINESS AND SUPPORT SVCS. DIV.
ONE NORTH CENTRAL AVE.
PHOENIX, ARIZ. 85004-2203

AMC 239446

DEAR SIRs,

ENCLOSED WITH THIS DOCUMENT ARE THE FILING NOTICES AND RENTAL PAYMENTS FOR THE ASSESSMENTS YEAR BEGINNING AUGUST 31, 2009 AND ENDING SEPTEMBER 1, 2010 FOR THE MINING CLAIMS AND CORRESPONDING AMC SERIAL NUMBERS LISTED BELOW.

LAST CHANCE # 4
LAST CHANCE # 8
LAST CHANCE # 42
LAST CHANCE # 43

AMC 239449 ✓
AMC 239453 ✓
AMC 239472 ✓
AMC 239473 ✓

THE OWNER INTENDS TO HOLD THESE CLAIMS THROUGHOUT THE ASSESSMENT YEAR NOTED ABOVE.

THE AGENT CERTIFIES THAT ALL PAST AND CURRENT RENTAL PAYMENTS HAVE BEEN PAID ON THE CLAIMS LISTED.

THIS NOTICE IS MADE AND RECORDED PURSUANT TO NRS 517.230 (3)

THIS NOTICE IS MADE AND EXECUTED ON August 19, 2009

FOR GOLDYKE MINES

DICK MERRITT
AGENT

Dick Merritt

STATE OF ARIZONA
YAVAPAI COUNTY

RECEIVED
BLM AZ STAFF OFFICE
2009 AUG 21 A 9:21
PHOENIX, ARIZONA

1984515

ENTERED
SEP 9 2009
293

ALL-PURPOSE NOTARY CERTIFICATE

STATE OF Arizona)
COUNTY OF Mohave)SS.

On August 19, 2009, before me, the undersigned Notary Public, personally appeared Dick Merritt

personally known to me (or proved to me on the basis of satisfactory evidence) to be the person (s) whose name (s) is are subscribed to the within instrument and acknowledged to me that he/she/they executed the same in his/her/their authorized capacity(ies) and that by his/her/their signature(s) on the instrument the person(s) or the entity upon behalf of which the person(s) acted, executed the instrument.

WITNESS my hand and official seal.

Signature [Handwritten Signature]
Notary Public

My Commission Expires: _____

This area for official notarial seal.

RECEIVED
MARIANA STATE OFFICE
2009 AUG 21 A 9:21

THIS NOTARY CERTIFICATE IS TO BE ATTACHED TO: (TYPE OF DOCUMENT)

DATE OF DOCUMENT 8-19-2009

BY AND BETWEEN _____

AND _____

CONSISTING OF 2 PAGES

United States Department of the Interior
 Bureau of Land Management
 BUSINESS & SUPPORT SVCS DIV
 ONE N CENTRAL AVE SUITE 800
 PHOENIX, AZ 85004 -4427
 Phone: (602) 417-9200

Receipt

No:

1984515

Transaction #: 2048608	
Date of Transaction: 08/21/2009	
CUSTOMER:	DICK MERRITT 4400 N IRVING ST KINGMAN, AZ 86409-2668 US

LINE #	QTY	DESCRIPTION	REMARKS	UNIT PRICE	TOTAL
1	1.00	LOCATABLE MINERALS / MINING CLAIMS-NOT NEW-UNADJUD, ONE AUTH NO. ONLY / MINING CLAIM MONEY RECEIVED CASES: AMC239449/\$560.00	MAINT 2010/4	- n/a -	560.00
TOTAL:					\$560.00

PAYMENT INFORMATION					
1	AMOUNT:	560.00	POSTMARKED:	08/19/2009	
	TYPE:	CHECK	RECEIVED:	08/21/2009	
	CHECK NO:	0633618503			
	NAME:	MERRITT, DICK 4400 N IRVING ST KINGMAN AZ 86409-2668 US			

REMARKS

This receipt was generated by the automated BLM Collections and Billing System and is a paper representation of a portion of the official electronic record contained therein.

AMC 239446

UNITED STATES DEPARTMENT OF THE INTERIOR
BUREAU OF LAND MANAGEMENT
BUSINESS AND SUPPORT SVCS. DIV.
ONE NORTH CENTRAL AVE.
PHOENIX AZ.85004-2203

ENTERED INTO COMPUTER
SEP 16 2008 *ogg*

DEAR SIRs,

Enclosed with this document are the filing Notices and rental payments totaling \$500.00 for the assessment year beginning September 1, 2008 and ending 31 August, 2009. for the Mining Claims and corresponding AMC serial numbers listed below.

- 1. LAST CHANCE #4 AMC 239449
- 2. LAST CHANCE #8 AMC 239453
- 3. LAST CHANCE #42 AMC 239472
- 4. LAST CHANCE #43 AMC 239473

The Owner intends to hold these claims throughout the assessment year noted above.

The Agent certifies that all past and current rental payments have been paid on the claims listed.

This Notice is made and Recorded pursuant to NRS 517.230(3)

This Notice is made and Executed on 8/25/08

For GOLDYKE MINES

Dick Merritt
Agent
Dick Merritt
STATE OF ARIZONA
YAVAPAI COUNTY

RECEIVED
BLM/BLM OFFICE
2008 AUG 21 A 7: 22
PHOENIX, ARIZONA

ARIZONA MINING CLAIMS

LAST CHANCE #4	AMC 239449+
LAST CHANCE #8	AMC 239453+
LASTCHANCE #42	AMC 239472+
LAST CHANCE #43	AMC 239473+

4 CLAIMS @ \$125 / CLAIM = \$500-

PHOENIX, ARIZONA

2009 AUG 21 A 7:22

RECEIVED
BIM ADMINISTRATION OFFICE

United States Department of the Interior
Bureau of Land Management
 BUSINESS & SUPPORT SVCS DIV
 ONE N CENTRAL AVE SUITE 800
 PHOENIX, AZ 85004 -4427
 Phone: (602) 417-9200

Receipt

No:

1774860

Transaction #: 1832618	
Date of Transaction: 08/29/2008	
CUSTOMER:	DICK MERRITT GOLDYKE MINES INC 4400 N IRVING KINGMAN, AZ 86409

LINE #	QTY	DESCRIPTION	REMARKS	UNIT PRICE	TOTAL
1	1.00	LOCATABLE MINERALS / MINING CLAIMS-NOT NEW-UNADJUD, ONE AUTH NO. ONLY / MINING CLAIM MONEY RECEIVED (455) CASES: AMC239449/\$500.00	MAINT 2009	- n/a -	500.00
TOTAL:					\$500.00

PAYMENT INFORMATION					
1	AMOUNT:	\$500.00	POSTMARKED:	8/25/08 0:00	
	TYPE:	CHECK	RECEIVED:	08/27/2008	
	CHECK NO:	0633617543			
	NAME:	GOLDYKE MINES 4400 N IRVING KINGMAN AZ 86409			

REMARKS

This receipt was generated by the automated BLM Collections and Billing System and is a paper representation of a portion of the official electronic record contained therein.

AMC 239446

MAINTENANCE FEE PAYMENT

Mining Claim Maintenance Fee Payment of ^{1257.00} \$100 per claim or site is due on or before September 1, 2007, in lieu of assessment work for the upcoming assessment year beginning September 1 of the year noted above.

BUREAU OF LAND MANAGEMENT
ARIZONA STATE OFFICE
222 NORTH CENTRAL AVENUE
PHOENIX, AZ 85004
602-417-9200
www.az.blm.gov

FOR BLM USE ONLY	
NO. OF CLAIMS: <u>4</u>	X \$100 = \$ <u>500.00</u>
RECEIPT NO: <u>1501313</u>	CHECK NO: <u>MD</u>
INIT: <u>SAB</u>	

BLM SERIAL NUMBERS	NAME OF CLAIMS/SITES	COUNTY BOOK/DOCKET & PAGE OR FEE NUMBER
1. AMC <u>239449</u>	<u>LAST CHANCE #4</u>	<u>BOOK 1730 PAGE 364</u> YAVAPAI COUNTY
2. AMC <u>239453</u>	<u>LAST CHANCE #8</u>	<u>BOOK 1730 PAGE 377</u> YAVAPAI COUNTY
3. AMC <u>239472</u>	<u>LAST CHANCE #42</u>	<u>BOOK 1750 PAGE 1750</u> YAVAPAI COUNTY
4. AMC <u>239473</u>	<u>LAST CHANCE #43</u>	<u>BOOK 1750 PAGE 412</u> YAVAPAI COUNTY
5. AMC _____	_____	_____
6. AMC _____	_____	_____
7. AMC _____	_____	_____
8. AMC _____	_____	_____
9. AMC _____	_____	_____
10. AMC _____	_____	_____

List additional claims on the reverse side of this form.

CHECK HERE IF THIS IS A CHANGE OF ADDRESS

CLAIMANT'S NAME: AGENT DICK MERRITT BLACK HAT ENT & INC
 ADDRESS: 4400 N. IRVING
 CITY: KINEMAN STATE: ARIZ ZIP: 86409
 PHONE: 928 303 1058 AUG. 28, 2007

Signature: Dick Merritt

To record with the County, one claimant or an agent must sign.


RECEIVED
B.L.M. AZ STATE OFFICE
2007 SEP -5 9A 9:13
PHOENIX, ARIZONA
BLM DATE STAMP

Notary Jurat Attached hereto

RE 9/24/07

State of Arizona
County of Mohave

} SS



This instrument was acknowledged before me this 28th
day of August, 2007
by Dick Merritt

Mawa Jo Sheahan
Notary Public

My commission will expire _____

RECEIVED
BLM, AZ STATE OFFICE
2007 SEP -5 A 9:13
PHOENIX, ARIZONA

United States Department of the Interior
Bureau of Land Management
 BUSINESS & SUPPORT SVCS DIV
 ONE N CENTRAL AVE SUITE 800
 PHOENIX, AZ 85004 -4427
 Phone: (602) 417-9200

Receipt

No: 1561373

Transaction #: 1613094	
Date of Transaction: 09/05/2007	
CUSTOMER:	DICK MERRITT 4400 N IRVING KINGMAN, AZ 86409

LINE #	QTY	DESCRIPTION	REMARKS	UNIT PRICE	TOTAL
1	1.00	LOCATABLE MINERALS / MINING CLAIMS-NOT NEW-UNADJUD, ONE AUTH NO. ONLY / MINING CLAIM MONEY RECEIVED (455) CASES: AMC239449/\$500.00	MAINT 2008 (4)	- n/a -	500.00
TOTAL:					\$500.00

PAYMENT INFORMATION					
1	AMOUNT:	\$500.00	POSTMARKED:	8/31/07 0:00	
	TYPE:	CHECK	RECEIVED:	09/05/2007	
	CHECK NO:	480704935			
	NAME:	MERRITT, DICK 4400 N IRVING KINGMAN AZ 86409			

REMARKS

This receipt was generated by the automated BLM Collections and Billing System and is a paper representation of a portion of the official electronic record contained therein.

0101051

International Shipping Notice — Carriage hereunder may be subject to the rules relating to liability and other terms and/or conditions established by the Convention for the Unification of Certain Rules Relating to International Carriage of Goods by Road (the "CMR Convention"). These commodities, technology or software were exported from [redacted] in accordance with the Export Administration Regulations. Diversion contrary to Contract for the International Carriage of Goods by Road (the "CIM Convention") and/or the Convention on the Contract for the International Carriage of Goods by Road (the "CMR Convention") is prohibited. United Parcel Service of America, Inc. (UPS) is not responsible for any loss or damage to contents of this envelope.


DICK MERRITT CONSTRUCTION
303-303-1058

LTR 1 OF 1
SHP WT: LTR
DATE: 29 AUG 2007

SHIP TO: 30/AUG/2007 08:46 08514
BUREAU OF LAND MANAGEMENT
602-254-2403

1 N CENTRAL AVE
STE 800

PHOENIX AZ 85004 4414



AZ 850 9-10



1ZR038X02472505471

UPS NEXT DAY AIR

TRACKING #: 1Z R03 8X0 24 7250 5471

1



Do not send cash or cash equivalent.

- For UPS Next Day Air services, there is no weight limit for envelopes containing correspondence, urgent documents, and electronic media. When a UPS Next Day Air service is selected, UPS Express Envelopes containing items other than those listed above are subject to the corresponding rates for the applicable weight.
- For UPS Worldwide Express, the UPS Express Envelope may be used only for documents of no commercial value. There is no limit on the weight or number of pages you can enclose.
- Do not use UPS 2nd Day Air services to send letters weighing over 13 ounces in this envelope. For UPS 2nd Day Air services, UPS Express Envelopes weighing one pound or more are subject to the corresponding rates for the applicable weight.

Call 1-800-PICK-UPS® (1-800-742-5877) or visit UPS.com®

Extremely Urgent

This envelope is for services:

services:

BUREAU OF LAND MANAGEMENT
1 N CENTRAL AVE
STE 800
PHOENIX AZ 85004 4414
P: GOLD S: ORANGE
COLE-1300
1ZR038X02472505471

may be subject to the rules relating to liability and other terms and/or conditions established by the Convention for the Unification of Certain Rules Relating to International Carriage of Goods by Road (the "CMR Convention") and/or the Convention on the Contract for the International Carriage of Goods by Road (the "CIM Convention"). These commodities, technology or software were exported from the U.S. in accordance with the Export Administration Regulations. Diversion contrary to U.S. law prohibited. United Parcel Service of America, Inc. (UPS) is not responsible for any loss or damage to contents of this envelope.

8.00 E2844 69.0V 07/2007

AMC 239446

MAINTENANCE FEE PAYMENT

125700

Mining Claim Maintenance Fee Payment of \$100 per claim or site is due on or before September 1, 2006, in lieu of assessment work for the upcoming assessment year beginning September 1 of the year noted above.

BUREAU OF LAND MANAGEMENT
ARIZONA STATE OFFICE
222 NORTH CENTRAL AVENUE
PHOENIX, AZ 85004
602-417-9200
www.az.blm.gov

FOR BLM USE ONLY	
NO. OF CLAIMS: 4	X \$100 = \$ 500
RECEIPT NO: 35423	CHECK NO: 0033615566
INIT: [Signature]	

BLM SERIAL NUMBERS	NAME OF CLAIMS/SITES	COUNTY BOOK/DOCKET & PAGE OR FEE NUMBER
1. AMC 239449	LAST CHANCE #4	BOOK 1730 PAGE 364 YAVAPAI COUNTY
2. AMC 239453	LAST CHANCE #8	BOOK 1730 PAGE 377 YAVAPAI COUNTY
3. AMC 239472	LAST CHANCE #42	BOOK 1750 PAGE 1750 YAVAPAI COUNTY
4. AMC 239473	LAST CHANCE #43	BOOK 1750 PAGE 412 YAVAPAI COUNTY
5. AMC _____	_____	_____
6. AMC _____	_____	_____
7. AMC _____	_____	_____
8. AMC _____	_____	_____
9. AMC _____	_____	_____
10. AMC _____	_____	_____

List additional claims on the reverse side of this form.

CHECK HERE IF THIS IS A CHANGE OF ADDRESS

CLAIMANT'S NAME: AGENT DICK MERRITT BLACK HAT ENT INC
 ADDRESS: 4400 N. IRVING
 CITY: KINGMAN STATE: ARIZ. ZIP: 86409
 PHONE: 928 303-1058 AUG. 28, 2006

Signature: Dick Merritt

To record with the County, one claimant or an agent must sign.

ARIZONA
STATE OFFICE
PHOENIX, ARIZONA

BLM DATE STAMP

RECEIVED
BUREAU OF
LAND MANAGEMENT
RE 9/18/06
ENTERED IN...

United States Department of the Interior
Bureau of Land Management
 BUSINESS & SUPPORT SVCS DIV
 ONE N CENTRAL AVE
 PHOENIX, AZ 85004 -2203
 Phone: (602) 417-9200

Receipt

No:

1354231

Transaction #: 1399619	
Date of Transaction: 09/08/2006	
CUSTOMER:	DICK MERRITT 4400 N IRVING KINGMAN,AZ 86409

LINE #	QTY	DESCRIPTION	REMARKS	UNIT PRICE	TOTAL
1	1.00	LOCATABLE MINERALS / MINING CLAIMS-NOT NEW-UNADJUD,ONE AUTH NO. ONLY / MINING CLAIM MONEY RECEIVED (455) CASES: AMC239449/\$500.00	MAINT FEE 2007 (4)	- n/a -	500.00
TOTAL:					\$500.00

PAYMENT INFORMATION					
1	AMOUNT:	\$500.00	POSTMARKED:	08/30/2006	
	TYPE:	CHECK	RECEIVED:	09/05/2006	
	CHECK NO:	0633615566			
	NAME:	MERRITT, DICK 4400 N IRVING KINGMAN AZ 86409			

REMARKS

This receipt was generated by the automated BLM Collections and Billing System and is a paper representation of a portion of the official electronic record contained therein.

AMC 239446

Return Document to:
BLACK HAT ENT INC
2311 WIKIEUP Ave
Kingman AZ 86401
Telephone: 928 733 3957

A3850-1(April 2002)

NO. OF CLAIMS: <u>4</u> x <u>10.00</u> = <u>40</u>
RECEIPT NO: _____ CHECK NO: _____
<u>C</u>

- AFFIDAVIT OF PERFORMANCE OF ANNUAL WORK. Also fill in Items 1 through 9 on the reverse side of this document.
- NOTICE OF INTENTION TO HOLD. I intend to hold the claims(s)/site(s) listed below for the calendar year 20____. Also fill in Items 1 through 4 and Item 9 on the reverse side of this document.

Serial Number
(Sample A MC 19640 - 49)

AMC 239449

AMC 239453

AMC 239472

AMC 239473

Claim/Site Name
(Sample 1 - 10)

LAST CHANCE #4

LAST CHANCE #8

LAST CHANCE # 42

LAST CHANCE # 43

BLM requires a\$5 nonrefundable service charge for each mining claim, mill site or tunnel site payable on or before December 30th (not the 31st). Mail to:

Bureau of Land Management
222 North Central Avenue
Phoenix, Arizona 85004-2203
602-417-9200
www.az.blm.gov

This form is for the purpose of complying with the laws of the U. S. Department of the Interior, Bureau of Land Management and the State of Arizona pertaining to assessment work and/or notice of intention to hold. 30 U.S.C. 28, 43 CFR 3833.2, ARS 27-208. Subject to Paperwork Reduction Act and Privacy Act statements available at the AZ State Office. This form is not copyrighted. It may be reproduced without permission.

ARIZONA
STATE OFFICE
PHOENIX, ARIZONA

2006 JAN - 3 P 1:05

BLM Date Stamp

LAND MANAGEMENT
BUREAU OF

ENTERED IN COMPUTER

RE 1/12/06

Notices of Intention to Hold are for mill sites and tunnel sites or for mining claims when assessment work has not been done, regardless of whether the annual assessment has been suspended, deferred, or not yet accrued. The filing of a Notice of Intention to Hold shall not relieve the owner of complying with federal and state laws pertaining to the performance of annual assessment work. Notices of Intention to Hold for mill sites or tunnel sites need not be county recorded. For mining claims the form filed with the Bureau of Land Management must be identical to the one that was or will be filed with the county.

Evidence of Annual Assessment Work or a Notice of Intention to Hold must be filed each calendar year following the calendar year in which the claim/site was located.

1. State of Arizona, County of MoHAVE ss:
2. I, (Name) TAMMIE MERRITT
3. Reside at (Address) 3274 Sage St City Kingman, County MoHAVE, State AZ Zip 86401

being duly sworn, deposes and says that he/she is a citizen of the United States, more than eighteen years of age, that all of the facts set forth in this affidavit/notice, subject to the provisions and penalties of 18 U.S.C. 1001 pertaining to the filing of false, fictitious, or fraudulent statements with the United States, are true and correct according to the best of my knowledge, information and belief.

4. Owner's name and address (If not shown in Items 1-3 above). Check here if this is a change of address. •• BLACK HAT ENT INC
2511 Wilkiesup Ave
Kingman AZ 86401

5. That I am personally acquainted with the mining claim(s). The work and improvements were made by and at the expense of the owner(s) of said claim(s). Said contiguous group of claims, listed on the reverse side of this document, are situated in the _____ Mining District, _____ County, Arizona.

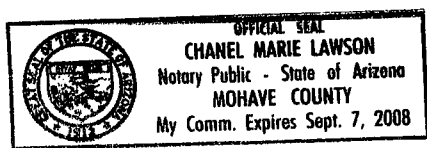
6. That between the dates starting at 12 o'clock noon on September 1, 20____ and ending at 12 o'clock noon on September 1, 20____ at least \$_____ Dollars worth of work and improvements were done and performed upon said claim(s) or upon one or more of a contiguous group of claims for the benefit of all, or wholly or partly outside of a contiguous group of claims for the benefit of all, not including the location work.

7. That the following persons were employed to perform the work and improvements described herein: _____

8. That the work and improvements performed were: _____

Dated: 12/29/05 Signature: Tammie E. Merritt

SUBSCRIBED AND SWORN TO before me, a Notary Public, this 29 day of December, 2005
by Tammie Merritt
Notary Public Chanel Marie Lawson
MY COMMISSION EXPIRES SEP 7, 2008



**United States Department of the Interior
Bureau of Land Management**

BUSINESS & SUPPORT SVCS DIV
ONE N CENTRAL AVE
PHOENIX, AZ 85004 -2203
Phone: (602) 417-9200

Receipt	
No:	1211562

Transaction #: 1252361
Date of Transaction: 01/04/2006
CUSTOMER: DICK MERRITT BLACK HAT ENT INC 2511 WIKIEUP AVE KINGMAN,AZ 86401

LINE #	QTY	DESCRIPTION	REMARKS	UNIT PRICE	TOTAL
1	1.00	LOCATABLE MINERALS / MINING CLAIMS-NOT NEW-UNADJUD,ONE AUTH NO. ONLY / MINING CLAIM MONEY RECEIVED (455) CASES: AMC239449/\$40.00	POL 2005/4	- n/a -	40.00
TOTAL:					\$40.00

PAYMENT INFORMATION		
1	AMOUNT: \$40.00	POSTMARKED: 12/29/2005
	TYPE: CHECK	RECEIVED: 01/03/2006
	CHECK NO: 4485854323	
	NAME: MERRITT, TAMMIE 2511 WIKIEUP AVE KINGMAN AZ 86401	

REMARKS

This receipt was generated by the automated BLM Collections and Billing System and is a paper representation of a portion of the official electronic record contained therein.

HOW TO USE:



1. COMPLE



2. PAYME



3. ATTAC



4. DROP

RETURN RECEIPT
REQUESTED

The efficient FLAT RATE
the Express Mail FLAT RATE



E 2 1 0 5 4 0 6 4 5 6 U S

Type or print required information in

ORIGIN (POSTAL SERVICE USE ONLY)			
PO ZIP Code 36011	Day of Delivery <input type="checkbox"/> Next <input type="checkbox"/> 2nd <input type="checkbox"/> 2nd Del. Day	Postage \$ 1.95	
Date Accepted 12/24/07	Scheduled Date of Delivery Month: 12 Day: 24	Return Receipt Fee \$ 1.95	
Mo. Day Year 12 24 07	Scheduled Time of Delivery <input type="checkbox"/> AM <input type="checkbox"/> PM	COD Fee \$	Insurance Fee \$
Time Accepted <input type="checkbox"/> AM <input type="checkbox"/> PM	Military <input type="checkbox"/> 2nd Day <input type="checkbox"/> 3rd Day	Total Postage & Fees \$ 13.95	
Flat Rate <input type="checkbox"/> or Weight lbs. 3 ozs.	Int'l Alpha Country Code	Acceptance Emp. Initials	

FROM: (PLEASE PRINT) PHONE ()

STATE OFFICE
PHOENIX, ARIZONA

FOR PICKUP OR TRACKING

Visit www.usps.com

Call 1-800-222-1811



UNITED STATES POSTAL SERVICE®

Addressee Copy
Label 11-B, March 2004

Post Office To Addressee

DELIVERY (POSTAL USE ONLY)		
Delivery Attempt	Time <input type="checkbox"/> AM <input type="checkbox"/> PM	Employee Signature
Mo. Day		
Delivery Attempt	Time <input type="checkbox"/> AM <input type="checkbox"/> PM	Employee Signature
Mo. Day		
Delivery Date	Time <input type="checkbox"/> AM <input type="checkbox"/> PM	Employee Signature
Mo. Day		

CUSTOMER USE ONLY

WAIVER OF SIGNATURE (Domestic Mail Only)
Additional merchandise insurance is void if customer requests waiver of signature.
I wish delivery to be made without obtaining signature of addressee or addressee's agent (if delivery employee judges that article can be left in secure location) and I authorize that delivery employee's signature constitutes valid proof of delivery.

NO DELIVERY
Weekend Holiday Mailer Signature

TO: (PLEASE PRINT) PHONE ()

ZIP + 4 (U.S. ADDRESSES ONLY. DO NOT USE FOR FOREIGN POSTAL CODES.)

0 0 0 0 + 0 0 0 0

FOR INTERNATIONAL DESTINATIONS, WRITE COUNTRY NAME BELOW.

PRESS HARD. YOU ARE MAKING 3 COPIES.

This packaging is the property of the U.S. Postal Service and is provided solely for use in sending Express Mail. Misuse



EXPRESS
MAIL

UNITED STATES POSTAL SERVICE®

Amc 239446

MAINTENANCE FEE PAYMENT

Mining Claim Maintenance Fee Payment of \$100 per claim or site is due on or before September 1, 2005, in lieu of assessment work for the upcoming assessment year beginning September 1 of the year noted above.

BUREAU OF LAND MANAGEMENT
ARIZONA STATE OFFICE
222 NORTH CENTRAL AVENUE
PHOENIX, AZ 85004
602-417-9200
www.az.blm.gov

FOR BLM USE ONLY	
NO. OF CLAIMS: <u> 4 </u>	X \$100 = \$ <u> 400 </u>
RECEIPT NO: <u> </u>	CHECK NO: <u> </u>
INIT: <u> </u>	

BLM SERIAL NUMBERS	NAME OF CLAIMS/SITES	COUNTY	BOOK/DOCKET & PAGE OR FEE NUMBER
1. AMC <u>239449</u>	<u>LAST CHANCE #4</u>	<u>1730</u>	<u>364</u>
2. AMC <u>239453</u>	<u>LAST CHANCE #8</u>	<u>1730</u>	<u>377</u>
3. AMC <u>239472</u>	<u>LAST CHANCE #42</u>	<u>1750</u>	<u>410</u>
4. AMC <u>239473</u>	<u>LAST CHANCE #43</u>	<u>1750</u>	<u>410</u>
5. AMC <u> </u>	<u> </u>	<u> </u>	<u> </u>
6. AMC <u> </u>	<u> </u>	<u> </u>	<u> </u>
7. AMC <u> </u>	<u> </u>	<u> </u>	<u> </u>
8. AMC <u> </u>	<u> </u>	<u> </u>	<u> </u>
9. AMC <u> </u>	<u> </u>	<u> </u>	<u> </u>
10. AMC <u> </u>	<u> </u>	<u> </u>	<u> </u>

List additional claims on the reverse side of this form.

CHECK HERE IF THIS IS A CHANGE OF ADDRESS

CLAIMANT'S NAME: BLACK HAT ENT. INC. (DICK MERRITT AGENT)

ADDRESS: 2511 Wikieup Ave

CITY: Kingman STATE: AZ ZIP: 86401

PHONE: 928 753 3957

Signature: Dick Merritt

To record with the County, one claimant or an agent must sign.

RECEIVED	2005 AUG 29 P 2 11	BUREAU OF LAND MANAGEMENT
ARIZONA STATE OFFICE		PHOENIX, ARIZONA
BLM DATE STAMP		

ENTERED INTO COMPUTER

10/13/05 AB

**United States Department of the Interior
Bureau of Land Management**

BUSINESS & SUPPORT SVCS DIV
222 N CENTRAL AVE
PHOENIX, AZ 85004 -2203
Phone: (602) 417-9200

Receipt	
No:	1140816

Transaction #: 1180044
Date of Transaction: 08/30/2005

CUSTOMER:	DICK MERRITT BLACK HAT ENT INC 2511 WIKIEUP AVE KINGMAN,AZ 86401
-----------	---

LINE #	QTY	DESCRIPTION	REMARKS	UNIT PRICE	TOTAL
1	1.00	LOCATABLE MINERALS / MINING CLAIMS-NOT NEW-UNADJUD,ONE AUTH NO. ONLY / MINING CLAIM MONEY RECEIVED (455) CASES: AMC239449/\$500.00	MAINT 2006 (4)	- n/a -	500.00
TOTAL:					\$500.00

PAYMENT INFORMATION				
1	AMOUNT:	\$500.00	POSTMARKED:	08/26/2005
	TYPE:	CHECK	RECEIVED:	08/29/2005
	CHECK NO:	0633613706		
	NAME:	BLACK HAT ENT. INC. 2511 WIKIEUP AVE KINGMAN AZ 86401		

REMARKS

This receipt was generated by the automated BLM Collections and Billing System and is a paper representation of a portion of the official electronic record contained therein.

AMC 239446

08/27/04

Advance Payment

Receipt # 744803

Transaction # 774427

Transaction Date 09/03/04

Dick Merritt

Black Hat Ent Inc.

2511 Wikieup Ave

Kingman AZ 86401

MAINTENANCE FEE PAYMENT

Mining Claim Maintenance Fee Payment of \$125.00 per claim or site is due on or before September 1, 2004 in lieu of assessment work for the upcoming assessment year beginning September 1 of the year noted above.

BUREAU OF LAND MANAGEMENT
ARIZONA STATE OFFICE
222 NORTH CENTRAL AVENUE
PHOENIX, AZ. 85004
602-417-9200
www.az.blm.gov

BLM SERIAL NUMBERS	NAME OF CLAIMS/SITES	COUNTY BOOK/DOCK & PAGE OR FEE NUMBER
1. AMC 239449	LAST CHANCE # 4	1730 324
2. AMC 239453	Last CHANCE # 8	1730 377
3. AMC 239472	Last CHANCE # N2	1750 410
4. AMC 239473	Last CHANCE # N3	1750 412

CLAIMANTS NAME: BLACK HAT ENT. INC (DICK MERRITT)
ADDRESS: 2511 Wikieup Ave
CITY: Kingman STATE: AZ ZIP: 86401
PHONE: 928 753 3957
AGENT

Signature: Dick Merritt agent

To record with the County, one claimant or an agent must sign.

RECEIVED
BUREAU OF
LAND MANAGEMENT
2004 AUG 31 A 9:53
ARIZONA
STATE OFFICE
PHOENIX, ARIZONA

\$ 400.00 was prepaid last year in 2003
this is the remaining balance of 100.00
since the cost went up. See attached
pages

10/5/04TR
ENTERED INTO COMPUTER

BUREAU OF
LAND MANAGEMENT

2003 SEP 02 A 10:33

ARIZONA
STATE OFFICE
PHOENIX, ARIZONA

MAINTENANCE FEE PAYMENT

Mining Claim Maintenance Fee Payment of \$100 per claim or site is due on or before September 1, 2003, in lieu of assessment work for the upcoming assessment year beginning September 1 of the year noted above.

BUREAU OF LAND MANAGEMENT
ARIZONA STATE OFFICE
222 NORTH CENTRAL AVENUE
PHOENIX, AZ 85004
602-417-9200
www.az.blm.gov

FOR BLM USE ONLY	
NO. OF CLAIMS: <u>4</u>	X \$100 = \$ <u>400</u>
RECEIPT NO: <u> </u>	CHECK NO: <u>697387883</u>
INIT: <u> </u>	

BLM SERIAL NUMBERS	NAME OF CLAIMS/SITES	COUNTY	BOOK/DOCKET & PAGE OR FEE NUMBER
1. AMC <u>239449</u>	<u>LAST CHANCE #4</u>	<u>1730</u>	<u>364</u>
2. AMC <u>239453</u>	<u>LAST CHANCE #8</u>	<u>1730</u>	<u>377</u>
3. AMC <u>239472</u>	<u>LAST CHANCE #42</u>	<u>1750</u>	<u>410</u>
4. AMC <u>239473</u>	<u>LAST CHANCE #43</u>	<u>1750</u>	<u>412</u>
5. AMC _____	_____	_____	_____
6. AMC _____	_____	_____	_____
7. AMC _____	_____	_____	_____
8. AMC _____	_____	_____	_____
9. AMC _____	_____	_____	_____
10. AMC _____	_____	_____	_____

List additional claims on the reverse side of this form.

CHECK HERE IF THIS IS A CHANGE OF ADDRESS

CLAIMANT'S NAME: BLACK HAT ENT. INC. (DICK MERRITT AGENT)
 ADDRESS: 2511 WICKIELO AVENUE
 CITY: KINGMAN STATE: AZ ZIP: 86401
 PHONE: 928 753 3957


Signature: Dick Merritt

To record with the County, one claimant or an agent must sign.

RECEIVED
 BUREAU OF
 LAND MANAGEMENT
 ARIZONA
 STATE OFFICE
 PHOENIX, ARIZONA
 2004 AUG 31 A 9:53
 BLM DATE STAMP

Black Hat Ent. Inc.
Dick Merritt agent
2511 Wikiup Ave
Kingman AZ 86401

CERTIFIED MAIL™



7004 1160 0006 4005 5326



9264

U.S. POSTAGE
PAID
KINGMAN, AZ
86401
AUG 27, '04
AMOUNT

\$4.42
00025342-05

FEDERAL BUREAU OF
LAND MANAGEMENT

2004 AUG 31 A 9:41

ARIZONA
STATE OFFICE
PHOENIX, ARIZONA

RETURN RECEIPT
REQUESTED

Bureau of Land Management
ARIZONA State Office
222 N. Central Ave
Phoenix AZ 85004

85004+2203 41



PLACE STICKER AT TOP OF ENVELOPE TO THE RIGHT
OF THE RETURN ADDRESS. FOLD AT DOTTED LINE

United States Department of the Interior
Bureau of Land Management
 BUSINESS & SUPPORT SVCS DIV
 222 N CENTRAL AVE
 PHOENIX, AZ 85004 -2203
 Phone: (602) 417-9200

Receipt	
No:	946016

Transaction #: 980435
Date of Transaction: 09/03/2004

CUSTOMER:	DICK MERRITT 2511 WICKUP AVE KINGMAN, AZ 86401
------------------	--

LINE #	QTY	DESCRIPTION	REMARKS	UNIT PRICE	TOTAL
1	1.00	LOCATABLE MINERALS / MINING CLAIMS-NOT NEW-UNADJUD, ONE AUTH NO. ONLY / MINING CLAIM MONEY RECEIVED (455) CASES: AMC239449/\$100.00	SUPPL PYMT	- n/a -	100.00
TOTAL:					\$100.00

PAYMENT INFORMATION			
1	AMOUNT:	\$100.00	POSTMARKED: 08/27/2004
	TYPE:	CHECK	RECEIVED: 08/31/2004
	CHECK NO:	610 0926521	
	NAME:	MERRITT, DICK 2511 WICKUP AVE KINGMAN AZ 86401	

REMARKS

This receipt was generated by the automated BLM Collections and Billing System and is a paper representation of a portion of the official electronic record contained therein.

United States Department of the Interior
Bureau of Land Management
 BUSINESS & SUPPORT SVCS DIV
 222 N CENTRAL AVE
 PHOENIX, AZ 85004 -2203
 Phone: (602) 417-9200

Receipt	
No:	744803

Transaction #: 774427
 Date of Transaction: 09/03/2003

CUSTOMER:	DICK MERRIT BLACK HAT ENT INC 2511 WICKIEUX AVE KINGMAN, AZ 86401
-----------	--

LINE #	QTY	DESCRIPTION	REMARKS	UNIT PRICE	TOTAL
1	1.00	LOCATABLE MINERALS / MINING CLAIMS-NOT NEW-UNADJUD, ONE AUTH NO. ONLY / MINING CLAIM MONEY RECEIVED (455) CASES: AMC239449/\$400.00	MAIN 2004 (4) 2005 (4)	- n/a -	400.00
TOTAL:					\$400.00

PAYMENT INFORMATION			
1	AMOUNT:	\$400.00	POSTMARKED: 08/30/2003
	TYPE:	CHECK	RECEIVED: 09/02/2003
	CHECK NO:	697387883	
	NAME:	BLACK HAT ENT. INC. 2511 WICKIEUX AVE KINGMAN AZ 86401	

REMARKS

PAYMENT FOR CLAIM MAINTENANCE FOR 2005.

This receipt was generated by the automated BLM Collections and Billing System and is a paper representation of a portion of the official electronic record contained therein.

RECEIVED
 BUREAU OF
 LAND MANAGEMENT
 2004-AUG 31 A 9:53
 ARIZONA
 STATE OFFICE
 PHOENIX, ARIZONA

MAINTENANCE DEPARTMENT

BUREAU OF LAND DEPARTMENT

ARIZONA STATE OFFICE

222 NORTH CENTRAL AVE.

PHOENIX, ARIZONA 85004-2203

CLAIMS ARE IN YAVAPAI COUNTY

BLM SERIAL #	NAME OF CLAIM	COUNTY	BOOK	DOCKET #	PAGE
AMC 239449	LAST CHANCE #4	YAVAPAI	BOOK 1730		PAGE 364
AMC 239453	LAST CHANCE #8	YAVAPAI	BOOK 1730		" 377
AMC 239472	LAST CHANCE #42	YAVAPAI	BOOK 1750		" 410
AMC 239473	LAST CHANCE #43	YAVAPAI	BOOK 1750		" 412

CLAIMANTS NAME AGENT DICK MERRITT FOR BLACK HAT ENT. INC.

ADDRESS: 2511 WICKIEUP AVE. KINGMAN ARIZ. 86401

PHONE 928 7533957

SIGNATURE Dick Merritt

DATE 8/20/03

7c

JES
9/17/03
ENTERED INTO COMPUTER

ARIZONA
STATE OFFICE
PHOENIX, ARIZONA

2003 AUG 22 A 10:40

RECEIVED
BUREAU OF
LAND MANAGEMENT

1230

**United States Department of the Interior
Bureau of Land Management**

BUSINESS & SUPPORT SVCS DIV
222 N CENTRAL AVE
PHOENIX, AZ 85004 -2203
Phone: (602) 417-9200

Receipt	
No:	736476

Transaction #: 765973
Date of Transaction: 08/22/2003

CUSTOMER:	DICK MERRITT 2511 WICKUP AVE KINGMAN, AZ 86401
------------------	--

LINE #	QTY	DESCRIPTION	REMARKS	UNIT PRICE	TOTAL
1	1.00	LOCATABLE MINERALS / MINING CLAIMS-NOT NEW-UNADJUD, ONE AUTH NO. ONLY / MINING CLAIM MONEY RECEIVED (455) CASES: AMC239449/\$400.00	MAINT 2004 (4)	- n/a -	400.00
TOTAL:					\$400.00

PAYMENT INFORMATION									
1	<table border="0"> <tr> <td>AMOUNT: \$400.00</td> <td>POSTMARKED: 08/21/2003</td> </tr> <tr> <td>TYPE: CHECK</td> <td>RECEIVED: 08/22/2003</td> </tr> <tr> <td>CHECK NO: 0633621461</td> <td></td> </tr> <tr> <td>NAME: MERRITT, DICK 2511 WICKUP AVE KINGMAN AZ 86401</td> <td></td> </tr> </table>	AMOUNT: \$400.00	POSTMARKED: 08/21/2003	TYPE: CHECK	RECEIVED: 08/22/2003	CHECK NO: 0633621461		NAME: MERRITT, DICK 2511 WICKUP AVE KINGMAN AZ 86401	
AMOUNT: \$400.00	POSTMARKED: 08/21/2003								
TYPE: CHECK	RECEIVED: 08/22/2003								
CHECK NO: 0633621461									
NAME: MERRITT, DICK 2511 WICKUP AVE KINGMAN AZ 86401									

REMARKS

This receipt was generated by the automated BLM Collections and Billing System and is a paper representation of a portion of the official electronic record contained therein.

Amc 239446

RECEIVED
BUREAU OF
LAND MANAGEMENT

2003 SEP 02 A 10:33

ARIZONA
STATE OFFICE
PHOENIX, ARIZONA

MAINTENANCE FEE PAYMENT

Mining Claim Maintenance Fee Payment of \$100 per claim or site is due on or before September 1, 2003, in lieu of assessment work for the upcoming assessment year beginning September 1 of the year noted above.

BUREAU OF LAND MANAGEMENT
ARIZONA STATE OFFICE
222 NORTH CENTRAL AVENUE
PHOENIX, AZ 85004
602-417-9200
www.az.blm.gov

FOR BLM USE ONLY	
NO. OF CLAIMS: <u>4</u>	X \$100 = \$ <u>400</u>
RECEIPT NO: <u>AM</u>	CHECK NO: <u>697397883</u>
INIT: <u>AM</u>	

BLM SERIAL NUMBERS	NAME OF CLAIMS/SITES	COUNTY	BOOK/DOCKET & PAGE OR FEE NUMBER
1. AMC <u>239449</u>	<u>LAST CHANCE #4</u>	<u>1730</u>	<u>364</u>
2. AMC <u>239453</u>	<u>LAST CHANCE #8</u>	<u>1730</u>	<u>377</u>
3. AMC <u>239472</u>	<u>LAST CHANCE #42</u>	<u>1750</u>	<u>410</u>
4. AMC <u>239473</u>	<u>LAST CHANCE #43</u>	<u>1750</u>	<u>412</u>
5. AMC _____	_____	_____	_____
6. AMC _____	_____	_____	_____
7. AMC _____	_____	_____	_____
8. AMC _____	_____	_____	_____
9. AMC _____	_____	_____	_____
10. AMC _____	_____	_____	_____

List additional claims on the reverse side of this form.

CHECK HERE IF THIS IS A CHANGE OF ADDRESS

CLAIMANT'S NAME: BLACK HAT ENT. INC. (DICK MERRITT AGENT)

ADDRESS: 2511 WICKIEVA AVE.

CITY: KINGMAN STATE: AZ ZIP: 86401

PHONE: 928 753 3957

BLM DATE STAMP

Signature: Dick Merritt

To record with the County, one claimant or an agent must sign.

paid ~~2004~~ 2005

TES. 9/29/03

ENTERED INTO COMPUTER

TES

DICK MERRITT
2511 WICKIEUP AVE.
KINGMAN, ARIZ. 86401

UNITED STATES DEPARTMENT
OF THE INTERIOR
BUREAU OF LAND MANAGEMENT
ARIZONA OFFICE
222 NORTH CENTRAL AVE.
PHOENIX, AZ. 85004

MAINTENANCE FEES

ER 507628403US*

Addressee Copy
Label 11-B September 2002



Post Office To Addressee

ORIGIN (POSTAL USE ONLY)			
PO ZIP Code 86401	Day of Delivery <input type="checkbox"/> Next <input checked="" type="checkbox"/> Second <input type="checkbox"/>	Flat Rate Envelope <input type="checkbox"/>	
Date In Mo. 8 Day 30 Year 03	<input type="checkbox"/> 12 Noon <input checked="" type="checkbox"/> 3 PM	Postage \$ 13.65	
Time In <input checked="" type="checkbox"/> AM <input type="checkbox"/> PM	Military <input type="checkbox"/> 2nd Day <input type="checkbox"/> 3rd Day	Return Receipt Fee 1.75	
Weight lbs. 2 ozs.	Int'l Alpha Country Code	COD Fee \$	Insurance Fee
No Delivery <input type="checkbox"/> Weekend <input type="checkbox"/> Holiday	Acceptance Clerk Initials WJ	Total Postage & Fees \$ 15.40	

FROM: (PLEASE PRINT) DICK MERRITT
2511 WICKIEUP AVE.
KINGMAN, ARIZONA
86401

PHONE (928) 692-0002

FOR PICKUP OR TRACKING CALL 1-800-222-1811
www.usps.com

85004 +

DELIVERY (POSTAL USE ONLY)		
Delivery Attempt Mo. 8 Day 30	Time <input type="checkbox"/> AM <input type="checkbox"/> PM	Employee Signature [Signature]
Delivery Attempt	Time	Employee Signature
Delivery Date Mo. 9 Day 7	Time <input checked="" type="checkbox"/> AM <input type="checkbox"/> PM	Employee Signature [Signature]

CUSTOMER USE ONLY

PAYMENT BY ACCOUNT
Express Mail Corporate Acct. No. _____

Federal Agency Acct. No. or Postal Service Acct. No. _____

WAIVER OF SIGNATURE (Domestic Only)
Additional merchandise insurance is void if waiver of signature is requested.
I wish delivery to be made without obtaining signature of addressee or addressee's agent (if delivery employee judges that article can be left in secure location) and I authorize that delivery employee's signature constitutes valid proof of delivery.

NO DELIVERY
 Weekend Holiday Customer Signature

TO: (PLEASE PRINT) UNITED STATES DEPT. OF THE INTERIOR
BUREAU OF LAND MANAGEMENT
ARIZONA OFFICE
222 NORTH CENTRAL AVE.
PHOENIX, ARIZONA


85004 +

YOUR PACKAGES

U.S. POSTAGE
PAID
KINGMAN, AZ
86401
AUG 30 03
AMOUNT

\$15.40
00031419-05

DOMESTIC USE ONLY



RETURN RECEIPT REQUESTED

RECEIVED
BUREAU OF LAND MANAGEMENT
ARIZONA STATE OFFICE
PHOENIX, ARIZONA

2003 SEP 02 A 10:33

This packaging is the property of the U.S. Postal Service and is provided solely for use in sending Express Mail. Misuse may be a violation of federal law.

DICK MERRITT
2511 WICKIUP AVE.
KINGMAN, ARIZ. 86401

UNITED STATES DEPARTMENT
OF THE INTERIOR
BUREAU OF LAND MANAGEMENT
ARIZONA OFFICE
222 NORTH CENTRAL AVE.
PHOENIX, AZ. 85004

ARIZONA
STATE OFFICE
PHOENIX, ARIZONA

2003 SEP 02 A 10:33

RECEIVED
BUREAU OF
LAND MANAGEMENT

MAINTENANCE FEES

United States Department of the Interior
Bureau of Land Management
 BUSINESS & SUPPORT SVCS DIV
 222 N CENTRAL AVE
 PHOENIX, AZ 85004 -2203
 Phone: (602) 417-9200

Receipt	
No:	744803

Transaction #: 774427
Date of Transaction: 09/03/2003

CUSTOMER:	DICK MERRIT BLACK HAT ENT INC 2511 WICKIEUX AVE KINGMAN, AZ 86401
------------------	--

LINE #	QTY	DESCRIPTION	REMARKS	UNIT PRICE	TOTAL
1	1.00	LOCATABLE MINERALS / MINING CLAIMS-NOT NEW-UNADJUD, ONE AUTH NO. ONLY / MINING CLAIM MONEY RECEIVED (455) CASES: AMC239449/\$400.00	MAIN 2004 (4) 2005 (4)	- n/a -	400.00
TOTAL:					\$400.00

PAYMENT INFORMATION			
1	AMOUNT:	\$400.00	POSTMARKED: 08/30/2003
	TYPE:	CHECK	RECEIVED: 09/02/2003
	CHECK NO:	697387883	
	NAME:	BLACK HAT ENT. INC. 2511 WICKIEUX AVE KINGMAN AZ 86401	

REMARKS

PAYMENT FOR CLAIM MAINTENANCE FOR 2005.

This receipt was generated by the automated BLM Collections and Billing System and is a paper representation of a portion of the official electronic record contained therein.

MAINTENANCE DEPARTMENT

BUREAU OF LAND MANAGEMENT

ARIZONA STATE OFFICE

222 NORTH CENTRAL AVE.

PHOENIX ARIZONA 85004-2203

CLAIMS ARE IN YAVAPAI COUNTY

<u>BLM SERIAL#</u>	<u>NAME OF CLAIM</u>	<u>COUNTY</u>	<u>BOOK</u>	<u>DOCKET#</u>	<u>PAGE</u>
<u>AMC 239449</u>	<u>LAST CHANCE #4</u>	<u>YAVAPAI</u>	<u>BOOK 1730</u>		<u>PAGE 364</u>
<u>AMC 239453</u>	<u>LAST CHANCE #8</u>	<u>YAVAPAI</u>	<u>BOOK 1730</u>		<u>377</u>
<u>AMC 239472</u>	<u>LAST CHANCE #42</u>	<u>YAVAPAI</u>	<u>BOOK 1750</u>		<u>410</u>
<u>AMC 239473</u>	<u>LAST CHANCE #43</u>	<u>YAVAPAI</u>	<u>BOOK 1750</u>		<u>412</u>

CLAIMANTS NAME AGENT DICK MERRITT FOR
BLACK HAT ENT. INC.

ADDRESS: 2511 WICKIEUP AVE. KINGMAN ARIZ 86401

PHONE 928 7533957

SIGNATURE Dick Merritt

DATE AUG. 26, 2002

2002 AUG 28 A 10:38
LAND MANAGEMENT

ENTERED IN CASE
10/02/02 MCH

United States Department of the Interior
Bureau of Land Management
 BUSINESS & SUPPORT SVCS DIV
 222 N CENTRAL AVE
 PHOENIX, AZ 85004 -2203
 Phone: (602) 417-9200

Receipt	
No:	550397

Transaction #: 575108
Date of Transaction: 08/28/2002

CUSTOMER:	DICK MERRITT 2511 WICKUP AVE KINGMAN, AZ 86401
------------------	--

LINE #	QTY	DESCRIPTION	REMARKS	UNIT PRICE	TOTAL
1	1.00	LOCATABLE MINERALS / MINING CLAIMS-NOT NEW-UNADJUD, ONE AUTH NO. ONLY / MINING CLAIM MONEY RECEIVED (455) CASES: AMC239449/\$400.00	MAINT 2003 (4)	- n/a -	400.00
TOTAL:					\$400.00

PAYMENT INFORMATION			
1	AMOUNT:	\$400.00	POSTMARKED: 08/27/2002
	TYPE:	CHECK	RECEIVED: 08/28/2002
	CHECK NO:	0633617690	
	NAME:	MERRITT, DICK 2511 WICKUP AVE KINGMAN AZ 86401	

REMARKS

This receipt was generated by the automated BLM Collections and Billing System and is a paper representation of a portion of the official electronic record contained therein.

Receipt No. 369944

LEAD FILE #'S _____

Trans No. 388620

AMC 239446

AMC Number	Code	Amount
239449	482	100.00
239453	"	100.00
239472 - 239473	"	200.00
TOTAL:		\$400.00

AMC Number	Code	Amount
TOTAL:		\$

Date of Doc 8-30-01

Date of Rec't 8-30-01

Amount Rec'd 400.00

Amount Earned 400.00

Date Entered: 10/23/01 MJA

Date Verified: 10/23/01 MJA

Sent to Accts: _____

Date Earned: _____

- 480 POL
- 481 NOI
- 482 MAINT
- 396 TRANS
- 635 AMEND

NOTES:

MAINTENANCE DEPARTMENT

BUREAU OF LAND MANAGEMENT

ARIZ. STATE OFFICE

222 NORTH CENTRAL AVE

PHOENIX, ARIZONA 85004-2203

CLAIMS ARE IN YAVAPAI COUNTY

BLM SERIAL #	NAME OF CLAIMS	COUNTY BOOK / PACKET & PAGE
AMC 239449	LAST CHANCE #4	YAVAPAI BOOK 1730 PAGE 364
AMC 239453	LAST CHANCE #8	YAVAPAI BOOK 1730 377
AMC 239472	LAST CHANCE #42	YAVAPAI BOOK 1750 410
AMC 239473	LAST CHANCE #43	YAVAPAI BOOK 1750 412

CLAIMANTS NAME AGENT DICK MERRITT FOR BLACK HAT ENT. INC

ADDRESS 2511 WICKIEUP AVE KINGMAN ARIZ 86401

PHONE 520 753-3957

SIGNATURE Dick Merritt

DATE 8/28/2001

ARIZONA
STATE OFFICE
PHOENIX, ARIZONA

2001 AUG 30 P 1:32

RECEIVED
BUREAU OF LAND MANAGEMENT
PHOENIX, ARIZONA

ENTERED IN COMPUTER

10/23/01 NCH

**United States Department of the Interior
Bureau of Land Management**
BUSINESS & SUPPORT SVCS DIV
222 N CENTRAL AVE
PHOENIX, AZ 85004 -2203
Phone: (602) 417-9200

Receipt	
No:	369944

Transaction #: 388620
Date of Transaction: 08/30/2001

CUSTOMER: DICK MERRITT
2511 WICKUP AVE
KINGMAN, AZ 86401

LINE #	QTY	COMMODITY / SUBJECT / ACTION / PRODUCT	REMARKS	UNIT PRICE	TOTAL
1	1.00	LOCATABLE MINERALS / MINING CLAIMS-NOT NEW-UNADJUD, ONE AUTH NO. ONLY / MINING CLAIM MONEY RECEIVED (455)	MAINT 2002 (4)	- n/a -	\$400.00
TOTAL:					\$400.00

PAYMENT INFORMATION			
1	AMOUNT:	\$400.00	POSTMARKED: 08/29/2001
	TYPE:	CHECK	RECEIVED: 08/30/2001
	CHECK NO:	6336014818	
	NAME:	BLACK HAT ENT. 2511 WICKUP AVE KINGMAN AZ 86401	

REMARKS

PHONE: SEE DOC.

CASE SERIAL NUMBER INFORMATION		
TRNS #	LINE #	CASES
388620	1	AMC239449/\$400.00

This receipt was generated by the automated BLM Collections and Billings System and is a paper representation of a portion of the official electronic record contained therein.

MAINTENANCE DEPARTMENT

Intent To Hold

BUREAU OF LAND MANAGEMENT

ARIZ. STATE OFFICE

222 NORTH CENTRAL AVE

PHOENIX, ARIZONA 85004-2203

PAGE 2 OF 2
BK 3802 PG 682 FEE#3315380

AMC 239446

RECEIVED
BUREAU OF
LAND MANAGEMENT
2001 JAN 24 A 9:47
ARIZONA
STATE OFFICE
PHOENIX, ARIZONA

CLAIMS ARE IN YAVAPAI COUNTY

<u>BLM SERIAL #</u>	<u>NAME OF CLAIMS</u>	<u>COUNTY</u>	<u>BOOK, POCKET & PAGE</u>
AMC 239449	LAST CHANCE #4	YAVAPAI	BOOK 1730 PAGE 364
AMC 239453	LAST CHANCE #8	YAVAPAI	BOOK 1730 377
AMC 239472	LAST CHANCE #42	YAVAPAI	BOOK 1750 410
AMC 239473	LAST CHANCE #43	YAVAPAI	BOOK 1750 412

CLAIMANTS NAME AGENT DICK MERRITT FOR BLACK HAT ENT. INC

ADDRESS 2511 WICKIEUP AVE KINGMAN ARIZ 86401

PHONE 520 758-3957

SIGNATURE Dick Merritt & Bill Harley

DATE 8/28/2000

ARIZONA
STATE OFFICE
PHOENIX, ARIZONA

Aug 29 10 50 AM '00

RECEIVED
BUREAU OF
LAND MANAGEMENT

TIME STAMP

Filed for info only.

Recorded at the request of:

When Recorded, MAIL TO:

See Page 2

QV

FEE
\$5
\$4
\$5
\$1
\$0

H15380 BK 3802 PG 682
 Yavapai County
 Patsy Jenney-Colon, Recorder
 01/02/2001 02:03P PAGE 1 OF 2
 KINGMAN REALTY
 RECORDING FEE 5.00
 SURCHARGE 4.00
 POSTAGE 1.00

Intent to Hold

RECEIVED
 BUREAU OF
 LAND MANAGEMENT

2001 JAN 24 A 9:47

ARIZONA
 STATE OFFICE
 PHOENIX, ARIZONA
 No Check Received

**DEPARTMENT OF THE INTERIOR
BUREAU OF LAND MANAGEMENT
MINING CLAIMS**

*New Address:
2511 Wickieup Ave
Kingman, Az 86401*

**Customer Information - With OUT Legal Description
ACTIVE, CLOSED CLAIMS**

Run Date: 02/27/2001 08:24 AM

Page 1 of 2

**Admin State: AZ
Geo State:**

239446

**BLACK HAT ENTPR INC
2897 EL DORADO N
LAKE HAVASU CTY, AZ 86403**

INT-REL: OWNER

CUSTOMER ID: 7252

<u>Serial No</u>	<u>Claim Name/Number</u>	<u>County</u>	<u>Disposition</u>	<u>Int Rel</u>
AMC239457	LAST CHANCE #12	YAVAPAI	CLOSED	OWNER
AMC239735	LAST CHANCE #19	YAVAPAI	CLOSED	OWNER
AMC239736	LAST CHANCE #20	YAVAPAI	CLOSED	OWNER
AMC239737	LAST CHANCE #21	YAVAPAI	CLOSED	OWNER
AMC239738	LAST CHANCE #22	YAVAPAI	CLOSED	OWNER
AMC239739	LAST CHANCE #23	YAVAPAI	CLOSED	OWNER
AMC239740	LAST CHANCE #24	YAVAPAI	CLOSED	OWNER
AMC239741	LAST CHANCE #25	YAVAPAI	CLOSED	OWNER
AMC239742	LAST CHANCE #26	YAVAPAI	CLOSED	OWNER
AMC239743	LAST CHANCE #27	YAVAPAI	CLOSED	OWNER
AMC239744	LAST CHANCE #28	YAVAPAI	CLOSED	OWNER
AMC239746	LAST CHANCE #30	YAVAPAI	CLOSED	OWNER
AMC239747	LAST CHANCE #31	YAVAPAI	CLOSED	OWNER
AMC239748	LAST CHANCE #32	YAVAPAI	CLOSED	OWNER
AMC239749	LAST CHANCE #33	YAVAPAI	CLOSED	OWNER

**BLACK HAT ENTPR INC
RT 1 BOX 46
PARKER, AZ 85344**

INT-REL: OWNER

CUSTOMER ID: 7253

<u>Serial No</u>	<u>Claim Name/Number</u>	<u>County</u>	<u>Disposition</u>	<u>Int Rel</u>
AMC239446	LAST CHANCE #1	YAVAPAI	CLOSED	OWNER
AMC239447	LAST CHANCE #2	YAVAPAI	CLOSED	OWNER
AMC239448	LAST CHANCE #3	YAVAPAI	CLOSED	OWNER
AMC239449	LAST CHANCE #4	YAVAPAI	ACTIVE	OWNER
AMC239450	LAST CHANCE #5	YAVAPAI	CLOSED	OWNER
AMC239451	LAST CHANCE #6	YAVAPAI	CLOSED	OWNER
AMC239452	LAST CHANCE #7	YAVAPAI	CLOSED	OWNER
AMC239453	LAST CHANCE #8	YAVAPAI	ACTIVE	OWNER
AMC239454	LAST CHANCE #9	YAVAPAI	CLOSED	OWNER
AMC239455	LAST CHANCE #10	YAVAPAI	CLOSED	OWNER
AMC239456	LAST CHANCE #11	YAVAPAI	CLOSED	OWNER
AMC239458	LAST CHANCE #13	YAVAPAI	CLOSED	OWNER
AMC239459	LAST CHANCE #14	YAVAPAI	CLOSED	OWNER
AMC239460	LAST CHANCE #15	YAVAPAI	CLOSED	OWNER
AMC239461	LAST CHANCE #16	YAVAPAI	CLOSED	OWNER
AMC239462	LAST CHANCE #17	YAVAPAI	CLOSED	OWNER
AMC239463	LAST CHANCE #18	YAVAPAI	CLOSED	OWNER
AMC239745	LAST CHANCE #29	YAVAPAI	CLOSED	OWNER

**BLACK HAT ENTPR INC
2897 EL DORADO N
LAKE HAVASU CTY, AZ 86403**

INT-REL: CO-OWNER

CUSTOMER ID: 7252

<u>Serial No</u>	<u>Claim Name/Number</u>	<u>County</u>	<u>Disposition</u>	<u>Int Rel</u>
AMC239465	LAST CHANCE #35	YAVAPAI	CLOSED	CO-OWNER
AMC239466	LAST CHANCE #36	YAVAPAI	CLOSED	CO-OWNER

DEPARTMENT OF THE INTERIOR
BUREAU OF LAND MANAGEMENT
MINING CLAIMS

Customer Information - With OUT Legal Description
ACTIVE, CLOSED CLAIMS

Run Date: 02/27/2001 08:24 AM

Page 2 of 2

<u>Serial No</u>	<u>Claim Name/Number</u>	<u>County</u>	<u>Disposition</u>	<u>Int Rel</u>
AMC239467	LAST CHANCE #37	YAVAPAI	CLOSED	CO-OWNER
AMC239468	LAST CHANCE #38	YAVAPAI	CLOSED	CO-OWNER
AMC239469	LAST CHANCE #39	YAVAPAI	CLOSED	CO-OWNER
AMC239470	LAST CHANCE #40	YAVAPAI	CLOSED	CO-OWNER
AMC239471	LAST CHANCE #41	YAVAPAI	CLOSED	CO-OWNER
AMC239472	LAST CHANCE #42	YAVAPAI	ACTIVE	CO-OWNER
AMC239473	LAST CHANCE #43	YAVAPAI	ACTIVE	CO-OWNER
AMC239474	LAST CHANCE #44	YAVAPAI	CLOSED	CO-OWNER
AMC239475	LAST CHANCE #45	YAVAPAI	CLOSED	CO-OWNER
AMC239476	LAST CHANCE #46	YAVAPAI	CLOSED	CO-OWNER
AMC239477	LAST CHANCE #47	YAVAPAI	CLOSED	CO-OWNER
AMC239478	LAST CHANCE #48	YAVAPAI	CLOSED	CO-OWNER
AMC239479	LAST CHANCE #49	YAVAPAI	CLOSED	CO-OWNER
AMC239480	LAST CHANCE #50	YAVAPAI	CLOSED	CO-OWNER
AMC239481	LAST CHANCE #51	YAVAPAI	CLOSED	CO-OWNER

UNITED STATES DEPARTMENT OF THE INTERIOR
BUREAU OF LAND MANAGEMENT
ARIZONA STATE OFFICE

IN REPLY REFER TO:

Memorandum

To: Case File

From: *Nancy Skye*

Subject: Documentation of Telephone Conversation

Name of Person Contacted: *Nick Merritt*

Telephone Number of Person Contacted: *(520) 753-3957*

Date of Contact: *2/27/01*

Summary: *Proof of Labor submitted with*
no money - maintenance fee had
already been paid.

~~File~~ File copy for info only. Return
original POH.

Address should be: (Black Nat Enter.)
2511 Wickieup Ave
Kingman, Az 86401

MAINTENANCE DEPARTMENT

Intent to Hold

AMC 239446

PAGE 2 OF 2
BK 3802 PG 682 FEE#3315360

BUREAU OF LAND MANAGEMENT

ARIZ. STATE OFFICE

222 NORTH CENTRAL AVE

PHOENIX, ARIZONA 85004-2203

ARIZONA
STATE OFFICE
PHOENIX, ARIZONA

2009 JAN 24 A 9:47

RECEIVED
BUREAU OF
LAND MANAGEMENT

CLAIMS ARE IN YAVAPAI COUNTY

BLM SERIAL #	NAME OF CLAIMS	COUNTY	BOOK, PACKET & PAGE
AMC 239449	LAST CHANCE #4	YAVAPAI	BOOK 1730 PAGE 364
AMC 239453	LAST CHANCE #8	YAVAPAI	BOOK 1730 377
AMC 239472	LAST CHANCE #42	YAVAPAI	BOOK 1750 410
AMC 239473	LAST CHANCE #43	YAVAPAI	BOOK 1750 412

CLAIMANTS NAME AGENT DICK MERRITT FOR BLACK HAT ENT. INC

ADDRESS 0511 WICKIEUP AVE KINGMAN ARIZ 86401

PHONE 520 758-3957

SIGNATURE Dick Merritt & Bill Harling

DATE 8/28/2000

ARIZONA
STATE OFFICE
PHOENIX, ARIZONA

Aug 29 10 50 AM '00

RECEIVED
BUREAU OF
LAND MANAGEMENT

TIME STAMP

File for Information Only. Maintenance Fee Paid.
MM

5380 BK 3802 PG 682
Yavapai County
Patsy Jenney-Colon, Recorder
01/02/2001 02:03P PAGE 1 OF 2
KINGMAN REALTY
RECORDING FEE 5.00
SURCHARGE 4.00
POSTAGE 1.00

Recorded at the request of:

When Recorded, MAIL TO:

See Page 2

FEE
\$5
<input checked="" type="checkbox"/> \$4
\$5
<input checked="" type="checkbox"/> \$1
<input checked="" type="checkbox"/> \$0

QV

Intent to Hold

RECEIVED
BUREAU OF
LAND MANAGEMENT

2001 JAN 24 A 9:47

ARIZONA
STATE OFFICE
PHOENIX, ARIZONA,
No check Received

MAINTENANCE DEPARTMENT

BUREAU OF LAND MANAGEMENT

ARIZ. STATE OFFICE

222 NORTH CENTRAL AVE

PHOENIX, ARIZONA 85004-2203

CLAIMS ARE IN YAVAPAI COUNTY

BLM SERIAL #	NAME OF CLAIMS	COUNTY BOOK / POCKET # PAGE
AMC 239449	LAST CHANCE #4	YAVAPAI BOOK 1730 PAGE 364
AMC 239453	LAST CHANCE #8	YAVAPAI BOOK 1730 377
AMC 239472	LAST CHANCE #42	YAVAPAI BOOK 1750 410
AMC 239473	LAST CHANCE #43	YAVAPAI BOOK 1750 412

CLAIMANTS NAME AGENT DICK MERRITT FOR BLACK HAT ENT. INC

ADDRESS 2511 WICKIEUP AVE KINGMAN ARIZ 86401

PHONE 502 753-3957

SIGNATURE Dick Merritt

DATE 8/28/2000

VERIFIED
SEP 05 2000

ENTERED INTO COMPUTER
AUG 31 2000

Aug 29 10 50 AM '00

RECEIVED
BUREAU OF LAND
MANAGEMENT
SEP 05 2000

TIME STAMP

**United States Department of the Interior
Bureau of Land Management**
BUSINESS & SUPPORT SVCS DIV
222 N CENTRAL AVE
PHOENIX, AZ 85004 -2203
Phone: (602) 417-9200

Receipt	
No:	178609

Transaction #: 191900
Date of Transaction: 08/29/2000

CUSTOMER: DICK MERRITT
2511 WICKUP AVE
KINGMAN, AZ 86401

LINE #	QTY	COMMODITY / SUBJECT / ACTION / PRODUCT	REMARKS	UNIT PRICE	TOTAL
1	1	LOCATABLE MINERALS / MINING CLAIMS-ACCOUNTS/UNADJUDICATED / MINING CLAIM MONEY RECEIVED (455)	MAINT 2001 (1)	- n/a -	\$400.00
TOTAL:					\$400.00

PAYMENT INFORMATION		
1	AMOUNT: \$400.00	POSTMARKED: 08/28/2000
	TYPE: CHECK	RECEIVED: 08/29/2000
	CHECK NO: 6336011202	
	NAME: MERRITT, DICK 2511 WICKUP AVE KINGMAN AZ 86401	

REMARKS

CASE SERIAL NUMBER INFORMATION		
TRNS #	LINE #	CASES
191900	1	AMC239449

This receipt was generated by the automated BLM Collections and Billings System and is a paper representation of a portion of the official electronic record contained therein.

Maintenance Fee Payment

To Bureau of Land Management
AZ state office
222 North Central Av.
Phoenix AZ 85004-2203

Claims are in YAVAPAI County

BLM Serial #s	Name of Claims	County Book/pocket + Page
m c 239449	LASTCHANCE#4	YAVAPAI Book 1730 PAGE 364
m c 239453	LASTCHANCE#8	YAVAPAI Book 1730 PAGE 377
m c 239472	LASTCHANCE#42	YAVAPAI Book 1750 PAGE 410
m c 239473	LASTCHANCE#43	YAVAPAI Book 1750 PAGE 412

Claimants Name Bill Harling for Black Hat Ent, inc
 Address 2511 Wickieap Kingman, AZ 86401
 Phone 520 753 3957
 Signature Bill Harling
 Date 8/30/99

ENTERED INTO COMPUTER

88 9/14/99

VERIFIED

TK 99-81-01

ARIZONA
STATE OFFICE
PHOENIX, ARIZONA

AUG 31 10 06 AM '99

RECEIVED
BUREAU OF
LAND MANAGEMENT

time stamp

UNITED STATES
DEPARTMENT OF THE INTERIOR
BUREAU OF LAND MANAGEMENT

RECEIPT AND ACCOUNTING ADVICE

NO. 2348195 07
CD/AZ 09/01/99

Subject: CLAIM MAINTENANCE FEE 2000

2 18 13

400.00

Applicant:

BILL HARLING
FOR BLACK HAT ENT, INC
2511 WICKIEUP AVE
KINGMAN AZ 86401

CK 1576

Remitter:

520-753-3957

Assignor:

LEASE MANAGEMENT DATA NEW UPDATE PAYMENT

ORIGINAL SERIAL NO.	ASG.	TYPE	ST.	CTY.	FUND SYMBOL	ACRES/UNITS	RATE
AMC 239449 ET AL	(4)						

AMOUNT	ANV. DATE	EXP. DATE	BILL CYC.	S/C	DISTRICT	NEXT BILL	MISC. DATA	U of M	ACTUAL UNITS

ASSIGNMENT SERIAL NO.	ASG.	TYPE	ST.	CTY.	FUND SYMBOL	ACRES/UNITS	RATE

AMOUNT	ANV. DATE	EXP. DATE	BILL CYC.	S/C	DISTRICT	NEXT BILL	MISC. DATA	U of M	ACTUAL UNITS

APPLY REMITTANCE			
ACTION	FUND SYMBOL	CTY.	AMOUNT
FILING FEE			
RENTAL			
UNEARNED			
REFUND			
TOTAL			
AMOUNT DUE			

Remarks:

BY: _____ DATE: _____

Lease in Escrow?
 KGS?
 Auto Escalates?
 Auto Renew?

Of Interest?
 Operating Rights?
 Operator
 Bond Filed?

FOR MMS USE ONLY		
BILLEE	NUMBER	FOREST REFUGE
OCS SECTION		
CODE		

MAINTENANCE FEE PAYMENT

\$100.00 MAINTENANCE FEE PAYMENT DUE ON OR BEFORE AUGUST 31, 19 98
 IN LIEU OF ASSESSMENT WORK FOR THE UPCOMING ASSESSMENT
 YEAR BEGINNING SEPTEMBER 1 OF THE YEAR NOTED ABOVE.

Bureau Of Land Management
 Arizona State Office
 222 North Central Avenue
 Phoenix, AZ. 85004-2203

239446

COUNT: 4 \$ 400.⁰⁰ INT: KC
 FOR OFFICIAL USE ONLY

THE CLAIMS ARE SITUATED IN YAVAPAI COUNTY,
 ARIZONA.

BLM SERIAL NUMBERS	NAMES OF CLAIMS OR SITES
A MC _____ THRU A MC _____	_____
COUNTY BOOK/DOCKET _____, PAGE(S) OR FEE NO(S) _____	
A MC _____ THRU A MC _____	_____
COUNTY BOOK/DOCKET _____, PAGE(S) OR FEE NO(S) _____	

(OR) IF NOT CONSECUTIVE NUMBERS LIST SEPARATELY BELOW:

BLM SERIAL NUMBERS	NAME OF CLAIMS/SITES	COUNTY BOOK/DOCKET & PAGE OR FEE NUMBER
A MC <u>239449</u>	<u>LAST CHANCE #4</u>	<u>YAVAPAI 11730 364</u>
A MC <u>239453</u>	<u>LAST CHANCE #8</u>	<u>YAVAPAI 11730 377</u>
A MC <u>239472</u>	<u>LAST CHANCE #42</u>	<u>YAVAPAI 11750 410</u>
A MC <u>239473</u>	<u>LAST CHANCE #43</u>	<u>YAVAPAI 11750 412</u>
A MC _____	_____	_____
A MC _____	_____	_____
A MC _____	_____	_____
A MC _____	_____	_____
A MC _____	_____	_____
A MC _____	_____	_____

CLAIMANT'S NAME: Bill Harling for Black Hat ent inc
 ADDRESS: 2511 Wickiea CITY: Kingman STATE: AZ

CHECK HERE IF THIS IS A CHANGE OF ADDRESS PHONE: (520) 7533959 ZIP: 86401

SIGNATURE: Bill Harling
 TO RECORD WITH THE COUNTY, ONE CLAIMANT OR THE AGENT MUST SIGN

LIST ALL ADDITIONAL OWNERS ON REVERSE SIDE OF THIS FORM

FOR OFFICIAL USE ONLY

ENTERED INTO COMPUTER: _____ DATE: SEP 2 1998 INITIALS: [Signature] VERIFIED: _____

RECEIVED
 B.L.M. AZ STATE OFFICE
 1998 AUG 31 A 9:29
 PHOENIX, ARIZONA

43 CFR 3833.0-5(e) (August 30, 1994) REQUIRES THAT THE NAMES OF ALL OF THE OWNERS AND THEIR CURRENT ADDRESSES SHALL BE IDENTIFIED ON ALL INSTRUMENTS REQUIRED TO BE RECORDED OR FILED BY THE REGULATIONS, 43 CFR SUBPART 3833.

CLAIMANT'S NAME: _____

ADDRESS: _____ CITY: _____ STATE: _____

CHECK HERE IF THIS IS CHANGE OF ADDRESS PHONE: (____) _____ ZIP: _____

CLAIMANT'S NAME: _____

ADDRESS: _____ CITY: _____ STATE: _____

CHECK HERE IF THIS IS CHANGE OF ADDRESS PHONE: (____) _____ ZIP: _____

CLAIMANT'S NAME: _____

ADDRESS: _____ CITY: _____ STATE: _____

CHECK HERE IF THIS IS CHANGE OF ADDRESS PHONE: (____) _____ ZIP: _____

CLAIMANT'S NAME: _____

ADDRESS: _____ CITY: _____ STATE: _____

CHECK HERE IF THIS IS CHANGE OF ADDRESS PHONE: (____) _____ ZIP: _____

CLAIMANT'S NAME: _____

ADDRESS: _____ CITY: _____ STATE: _____

CHECK HERE IF THIS IS CHANGE OF ADDRESS PHONE: (____) _____ ZIP: _____

CLAIMANT'S NAME: _____

ADDRESS: _____ CITY: _____ STATE: _____

CHECK HERE IF THIS IS CHANGE OF ADDRESS PHONE: (____) _____ ZIP: _____

CLAIMANT'S NAME: _____

ADDRESS: _____ CITY: _____ STATE: _____

CHECK HERE IF THIS IS CHANGE OF ADDRESS PHONE: (____) _____ ZIP: _____

UNITED STATES
DEPARTMENT OF THE INTERIOR
BUREAU OF LAND MANAGEMENT

RECEIPT AND ACCOUNTING ADVICE

NO. 2389871 04
SM/AZ 08/31/98

Subject: CLAIM MAINTENANCE FEE 1999 (4) 2 22 13 400.00 ✓

Applicant:
BILL HARLING
2511 WIKIEUP AVE.
KINGMAN, AZ 86401

Remitter: SAME - CK #965
520-753-3957

Assignor:

LEASE MANAGEMENT DATA NEW UPDATE PAYMENT

ORIGINAL SERIAL NO.	ASG.	TYPE	ST.	CTY.	FUND SYMBOL	ACRES/UNITS	RATE
AMC 239449, ET AL							

AMOUNT	ANV. DATE	EXP. DATE	BILL CYC.	S/C	DISTRICT	NEXT BILL	MISC. DATA	U of M	ACTUAL UNITS

ASSIGNMENT SERIAL NO.	ASG.	TYPE	ST.	CTY.	FUND SYMBOL	ACRES/UNITS	RATE

AMOUNT	ANV. DATE	EXP. DATE	BILL CYC.	S/C	DISTRICT	NEXT BILL	MISC. DATA	U of M	ACTUAL UNITS

APPLY REMITTANCE

ACTION	FUND SYMBOL	CTY.	AMOUNT
FILING FEE			
RENTAL			
UNEARNED			
REFUND			
TOTAL			
AMOUNT DUE			

Remarks:

BY: _____ DATE: _____

Lease in Escrow?
 KGS?
 Auto Escalates?
 Auto Renew?

Of Interest?
 Operating Rights?
 Operator
 Bond Filed?

FOR MMS USE ONLY		
BILLEE		FOREST REFUGE
NUMBER		
OCS SECTION		
CODE		

MAINTENANCE FEE PAYMENT

\$100.00 MAINTENANCE FEE PAYMENT DUE ON OR BEFORE AUGUST 31, 1996
 IN LIEU OF ASSESSMENT WORK FOR THE UPCOMING ASSESSMENT
 YEAR BEGINNING SEPTEMBER 1 OF THE YEAR NOTED ABOVE.

BUREAU OF LAND MANAGEMENT
 ARIZONA STATE OFFICE
 3707 NORTH 7TH STREET
 PHOENIX, AZ 85014 (OR)
 P.O. BOX 16563, PHOENIX, AZ 85011

Ame 239446 SR

COUNT: 4 \$ 400.⁰⁰ INT: TES
FOR OFFICIAL USE ONLY

THE CLAIMS ARE SITUATED IN YAVAPAI COUNTY,
 ARIZONA.

BLM SERIAL NUMBERS	NAMES OF CLAIMS OR SITES
A MC _____ THRU A MC _____	_____
COUNTY BOOK/DOCKET _____, PAGE(S) OR FEE NO(S) _____	
A MC _____ THRU A MC _____	_____
COUNTY BOOK/DOCKET _____, PAGE(S) OR FEE NO(S) _____	

(OR) IF NOT CONSECUTIVE NUMBERS LIST SEPARATELY BELOW:

BLM SERIAL NUMBERS	NAME OF CLAIMS/SITES	COUNTY BOOK/DOCKET & PAGE OR FEE NUMBER
A MC <u>239449</u>	<u>Last Chance #4</u>	<u>Yavapai Co</u> <small>Book Page</small> <u>1730 364</u>
A MC <u>239453</u>	<u>Last Chance #8</u>	<u>YAVAPAI Co</u> <u>1730 377</u>
A MC <u>239472</u>	<u>Last Chance #42</u>	<u>YAVAPAI Co</u> <u>1750 410</u>
A MC <u>239473</u>	<u>Last Chance #43</u>	<u>YAVAPAI Co</u> <u>1750 412</u>
A MC _____	_____	_____
A MC _____	_____	_____
A MC _____	_____	_____
A MC _____	_____	_____
A MC _____	_____	_____
A MC _____	_____	_____

CLAIMANT'S NAME: Bill Harling

ADDRESS: 2511 Wickiup Ave CITY: Kinnaman STATE: AZ

CHECK HERE IF THIS IS A CHANGE OF ADDRESS PHONE: (520) 753 3957 ZIP: 86401

SIGNATURE: Bill Harling *Not an owner SR*
 TO RECORD WITH THE COUNTY, ONE CLAIMANT OR THE AGENT MUST SIGN

LIST ALL ADDITIONAL OWNERS ON REVERSE SIDE OF THIS FORM

FOR OFFICIAL USE ONLY

ENTERED INTO COMPUTER: 10/16/96 SR ERS
DATE INITIALS VERIFIED

TIME STAMP

RECEIVED
 BLM AZ STATE OFFICE
 AUG 30 9 21 AM '96
 PHOENIX, ARIZONA

UNITED STATES
DEPARTMENT OF THE INTERIOR
BUREAU OF LAND MANAGEMENT

RECEIPT AND ACCOUNTING ADVICE

NO. 2263696 04

TC/AZ

08/30/96

Subject: CLAIM MAINTENANCE FEE 1997 - 4

2 5 13

400.00

Applicant:

BILL HARLING
2511 WICKIEUP AVE
KINGMAN AZ 86401

Remitter: CK 4895
520-753-3957

Assignor:

LEASE MANAGEMENT DATA										<input type="checkbox"/> NEW	<input type="checkbox"/> UPDATE	<input type="checkbox"/> PAYMENT
ORIGINAL SERIAL NO.	ASG.	TYPE	ST.	CTY.	FUND SYMBOL			ACRES/UNITS	RATE			
AMC 239449, ET AL												
AMOUNT	ANV. DATE	EXP. DATE	BILL CYC.	S/C	DISTRICT	NEXT BILL	MISC. DATA	U of M	ACTUAL UNITS			
ASSIGNMENT SERIAL NO.	ASG.	TYPE	ST.	CTY.	FUND SYMBOL			ACRES/UNITS	RATE			
AMOUNT	ANV. DATE	EXP. DATE	BILL CYC.	S/C	DISTRICT	NEXT BILL	MISC. DATA	U of M	ACTUAL UNITS			

APPLY REMITTANCE

ACTION	FUND SYMBOL	CTY.	AMOUNT
FILING FEE			
RENTAL			
UNEARNED			
REFUND			
TOTAL			
AMOUNT DUE			

Remarks:

AMC 239449
239453
239472
239473

SR

BY:

DATE:

Lease in Escrow?
 KGS?
 Auto Escalates?
 Auto Renew?

Of Interest?
 Operating Rights?
 Operator
 Bond Filed?

FOR MMS USE ONLY

BILLEE	FOREST REFUGE
NUMBER	
OCS SECTION	
CODE	

UNITED STATES
DEPARTMENT OF THE INTERIOR
BUREAU OF LAND MANAGEMENT

RECEIPT AND ACCOUNTING ADVICE

NO. 2263696 04

TC/AZ 08/30/96

Subject: CLAIM MAINTENANCE FEE 1997 - 4 2 5 13 400.00

Applicant:

BILL HARLING
2511 WICKIEUP AVE
KINGMAN AZ 86401

Remitter: CK 4895
520-753-3957

Assignor:

LEASE MANAGEMENT DATA NEW UPDATE PAYMENT

ORIGINAL SERIAL NO.	ASG.	TYPE	ST.	CTY.	FUND SYMBOL	ACRES/UNITS	RATE
AMC 239449, ET AL							

AMOUNT	ANV. DATE	EXP. DATE	BILL CYC.	S/C	DISTRICT	NEXT BILL	MISC. DATA	U of M	ACTUAL UNITS

ASSIGNMENT SERIAL NO.	ASG.	TYPE	ST.	CTY.	FUND SYMBOL	ACRES/UNITS	RATE

AMOUNT	ANV. DATE	EXP. DATE	BILL CYC.	S/C	DISTRICT	NEXT BILL	MISC. DATA	U of M	ACTUAL UNITS

APPLY REMITTANCE

ACTION	FUND SYMBOL	CTY.	AMOUNT
FILING FEE			
RENTAL			
UNEARNED			
REFUND			
TOTAL			
AMOUNT DUE			

Remarks:

SP

BY: _____ DATE: _____

- Lease in Escrow?
- KGS? Of Interest?
- Auto Escalates? Operating Rights?
- Auto Renew? Operator
- Bond Filed?

FOR MMS USE ONLY		
BILLEE		FOREST REFUGE
NUMBER		
OCS SECTION		
CODE		

239446 (CR)

MAINTENANCE FEE PAYMENT

**\$100.00 MAINTENANCE FEE PAYMENT DUE ON OR BEFORE AUGUST 31, 1995
IN LIEU OF ASSESSMENT WORK FOR THE UPCOMING ASSESSMENT
YEAR BEGINNING SEPTEMBER 1 OF THE YEAR NOTED ABOVE.**

BUREAU OF LAND MANAGEMENT
ARIZONA STATE OFFICE
3707 NORTH 7TH STREET
PHOENIX, AZ 85014 (OR)
P.O. BOX 16563, PHOENIX, AZ 85011

COUNT: <u>4</u> \$ <u>400.00</u> INT: <u>KC</u>
FOR OFFICIAL USE ONLY

THE CLAIMS ARE SITUATED IN YAVAPAI COUNTY, ARIZONA.

BLM SERIAL NUMBERS	NAMES OF CLAIMS OR SITES
A MC _____ THRU A MC _____	_____
COUNTY BOOK/DOCKET _____, PAGE(S) OR FEE NO(S) _____	_____
A MC _____ THRU A MC _____	_____
COUNTY BOOK/DOCKET _____, PAGE(S) OR FEE NO(S) _____	_____

(OR) IF NOT CONSECUTIVE NUMBERS LIST SEPARATELY BELOW:

BLM SERIAL NUMBERS	NAME OF CLAIMS/SITES	COUNTY BOOK/DOCKET & PAGE OR FEE NUMBER
A MC <u>239449</u>	<u>Last Chance #4</u>	<u>YAVAPAI Co</u> <u>1730 / 364</u>
A MC <u>239453</u>	<u>Last Chance #8</u>	<u>1730 / 372</u>
A MC <u>239472</u>	<u>Last Chance #42</u>	<u>1750 / 410</u>
A MC <u>239473</u>	<u>Last Chance #43</u>	<u>1750 / 412</u>
A MC _____	_____	_____
A MC _____	_____	_____
A MC _____	_____	_____
A MC _____	_____	_____
A MC _____	_____	_____
A MC _____	_____	_____

CLAIMANT'S NAME: Bill Harling
ADDRESS: PO Box 1505 CITY: Wickenburg STATE: Az

CHECK HERE IF THIS IS A CHANGE OF ADDRESS PHONE: (520) 689 5303 ZIP: 85358

SIGNATURE: Bill Harling
TO RECORD WITH THE COUNTY, ONE CLAIMANT OR THE AGENT MUST SIGN

LIST ALL ADDITIONAL OWNERS ON REVERSE SIDE OF THIS FORM

FOR OFFICIAL USE ONLY
ENTERED INTO COMPUTER: <u>10/5/95</u> <u>EM</u> <u>PH</u>
DATE INITIALS VERIFIED

TIME STAMP

PHOENIX ARIZONA

Aug 31 1 05 PM '95

RECEIVED
BLM AZ STATE OFFICE

1996 maintenance fee

43 CFR 3833.0-5(e) (August 30, 1994) REQUIRES THAT THE NAMES OF ALL OF THE OWNERS AND THEIR CURRENT ADDRESSES SHALL BE IDENTIFIED ON ALL INSTRUMENTS REQUIRED TO BE RECORDED OR FILED BY THE REGULATIONS, 43 CFR SUBPART 3833.

CLAIMANT'S NAME: _____

ADDRESS: _____ CITY: _____ STATE: _____

CHECK HERE IF THIS IS CHANGE OF ADDRESS PHONE: (_____) _____ ZIP: _____

CLAIMANT'S NAME: _____

ADDRESS: _____ CITY: _____ STATE: _____

CHECK HERE IF THIS IS CHANGE OF ADDRESS PHONE: (_____) _____ ZIP: _____

CLAIMANT'S NAME: _____

ADDRESS: _____ CITY: _____ STATE: _____

CHECK HERE IF THIS IS CHANGE OF ADDRESS PHONE: (_____) _____ ZIP: _____

CLAIMANT'S NAME: _____

ADDRESS: _____ CITY: _____ STATE: _____

CHECK HERE IF THIS IS CHANGE OF ADDRESS PHONE: (_____) _____ ZIP: _____

CLAIMANT'S NAME: _____

ADDRESS: _____ CITY: _____ STATE: _____

CHECK HERE IF THIS IS CHANGE OF ADDRESS PHONE: (_____) _____ ZIP: _____

CLAIMANT'S NAME: _____

ADDRESS: _____ CITY: _____ STATE: _____

CHECK HERE IF THIS IS CHANGE OF ADDRESS PHONE: (_____) _____ ZIP: _____

CLAIMANT'S NAME: _____

ADDRESS: _____ CITY: _____ STATE: _____

CHECK HERE IF THIS IS CHANGE OF ADDRESS PHONE: (_____) _____ ZIP: _____

UNITED STATES
DEPARTMENT OF THE INTERIOR
BUREAU OF LAND MANAGEMENT

RECEIPT AND ACCOUNTING ADVICE

NO. **2189701** 04

WG/AZ

08/31/95

Subject:

CLAIM MAINTENANCE FEE 1996 (4)

1 57 13

400.00

Applicant:

BILL HARLING
PO BOX 1505
WICKENBURG AZ. 85358

Remitter: SAME CASH
520-684-5303

Assignor:

LEASE MANAGEMENT DATA NEW UPDATE PAYMENT

ORIGINAL SERIAL NO.	ASG.	TYPE	ST.	CTY.	FUND SYMBOL	ACRES/UNITS	RATE
AMC 239449, ET AL							

AMOUNT	ANV. DATE	EXP. DATE	BILL CYC.	S/C	DISTRICT	NEXT BILL	MISC. DATA	U of M	ACTUAL UNITS

ASSIGNMENT SERIAL NO.	ASG.	TYPE	ST.	CTY.	FUND SYMBOL	ACRES/UNITS	RATE

AMOUNT	ANV. DATE	EXP. DATE	BILL CYC.	S/C	DISTRICT	NEXT BILL	MISC. DATA	U of M	ACTUAL UNITS

APPLY REMITTANCE

ACTION	FUND SYMBOL	CTY.	AMOUNT
FILING FEE			
RENTAL			
UNEARNED			
REFUND			
TOTAL			
AMOUNT DUE			

Remarks:

239449 1
239453 1
239472 - 239473 2
4

BY:

DATE:

- Lease in Escrow?
- KGS?
- Auto Escalates?
- Auto Renew?

- Of Interest?
- Operating Rights?
- Operator
- Bond Filed?

FOR MMS USE ONLY

BILLEE		FOREST REFUGE
NUMBER		
OCS SECTION		
CODE		

UNITED STATES
DEPARTMENT OF THE INTERIOR
BUREAU OF LAND MANAGEMENT

239444

RECEIPT AND ACCOUNTING ADVICE

NO. 2189701 04

WB/AZ 08/31/95

Subject: CLAIM MAINTENANCE FEE 1996 (4)

1 57 13

400.00

Applicant:

BILL HARLING
PO BOX 1505
WICKENBURG AZ. 85358

Remitter: SAME CASH
520-684-5303

Assignor:

LEASE MANAGEMENT DATA										
<input type="checkbox"/> NEW <input type="checkbox"/> UPDATE <input type="checkbox"/> PAYMENT										
ORIGINAL SERIAL NO.	ASG.	TYPE	ST.	CTY.	FUND SYMBOL			ACRES/UNITS	RATE	
AMC 239449, ET AL										
AMOUNT	ANV. DATE	EXP. DATE	BILL CYC.	S/C	DISTRICT	NEXT BILL	MISC. DATA	U of M	ACTUAL UNITS	
ASSIGNMENT SERIAL NO.	ASG.	TYPE	ST.	CTY.	FUND SYMBOL			ACRES/UNITS	RATE	
AMOUNT	ANV. DATE	EXP. DATE	BILL CYC.	S/C	DISTRICT	NEXT BILL	MISC. DATA	U of M	ACTUAL UNITS	

APPLY REMITTANCE			
ACTION	FUND SYMBOL	CTY.	AMOUNT
FILING FEE			
RENTAL			
UNEARNED			
REFUND			
TOTAL			
AMOUNT DUE			

Remarks:

BY: _____ DATE: _____

Lease in Escrow?
 KGS?
 Auto Escalates?
 Auto Renew?

Of Interest?
 Operating Rights?
 Operator
 Bond Filed?

FOR MMS USE ONLY

BILLEE	FOREST REFUGE
NUMBER	
OCS SECTION	
CODE	

27
10

239446
239735
SR

RENTAL FEE # 2

OWNERS NAME & ADDRESS: NAME of CLAIM:
=====

BLACK HAT ENTERPRISES, INC. Last Chance
Route 1 Box 46
Parker, Arizona 85344

DATE of the YEARS FILED FOR:
=====
1994/1995

Township 9 N Range 3 W Section 11,12,14 GSRBM Yavapai County, Arizona

Master BLM # : 239446, et al.

AMC # (BLM)	Name	Last Chance #	Surface Ownership	Yavapai Co. Book/Page	Section Desc.	1994/1995 Rental
239446	Last Chance	1	ASLD	1730/358	Sec 14 NE	\$100.00
239455	Last Chance	10	BLM	1730/376	Sec 11 SE	\$100.00
239456	Last Chance	11	BLM	1730/378	Sec 11 SE	\$100.00
239458	Last Chance	13	BLM	1730/382	Sec 11 SE	\$100.00
239459	Last Chance	14	BLM	1730/384	Sec 11 SE	\$100.00
239460	Last Chance	15	BLM	1730/386	Sec 11 NE	\$100.00
239461	Last Chance	16	BLM	1730/388	Sec 11 NE	\$100.00
239462	Last Chance	17	ASLD	1730/390	Sec 12 NW	\$100.00
239463	Last Chance	18	ASLD	1730/392	Sec 12 NW	\$100.00
239745	Last Chance	29	BLM	1719/291	Sec 11 SE	\$100.00

\$1,000.00

SIGNATURE:

Ronald R. Powers, Secretary
BLACK HAT ENTERPRISES, INC.

DATE: 8-30-94

RECEIVED
BLM AZ STATE OFFICE
PHOENIX, ARIZONA
AUG 30 2 53 PM '94

95-Maintenance fee
ENTERED IN COMPUTER

10-5-94 Sewas JB
address changed

UNITED STATES
DEPARTMENT OF THE INTERIOR
BUREAU OF LAND MANAGEMENT

RECEIPT AND ACCOUNTING ADVICE

NO. **2024927** 04

Subject: CLAIM MAINTENANCE FEE 1995 (10)

RS/AZ 08/30/94
2 158 13 1,000.00
OK

Applicant:

BLACK HAT ENTERPRISES
RTE 1, BOX 46
PARKER, AZ 85344

SAME - CK #61-191215753

Remitter:

Assignor:

LEASE MANAGEMENT DATA								<input type="checkbox"/> NEW	<input type="checkbox"/> UPDATE	<input type="checkbox"/> PAYMENT
ORIGINAL SERIAL NO.	ASG.	TYPE	ST.	CTY.	FUND SYMBOL			ACRES/UNITS	RATE	
AMC 239446, ET AL										

AMOUNT	ANV. DATE	EXP. DATE	BILL CYC.	S/C	DISTRICT	NEXT BILL	MISC. DATA	U of M	ACTUAL UNITS

ASSIGNMENT SERIAL NO.	ASG.	TYPE	ST.	CTY.	FUND SYMBOL			ACRES/UNITS	RATE

AMOUNT	ANV. DATE	EXP. DATE	BILL CYC.	S/C	DISTRICT	NEXT BILL	MISC. DATA	U of M	ACTUAL UNITS

APPLY REMITTANCE			
ACTION	FUND SYMBOL	CTY.	AMOUNT
FILING FEE			
RENTAL			
UNEARNED			
REFUND			
TOTAL			
AMOUNT DUE			

Remarks:

239446 1

239455-239456 2

239458-239463 4

239745 1

10

BY: _____ DATE: _____

- Lease in Escrow?
- KGS? Of Interest?
- Auto Escalates? Operating Rights?
- Auto Renew? Operator
- Bond Filed?

FOR MMS USE ONLY		
BILLEE	NUMBER	FOREST REFUGE
OCS SECTION	CODE	

239446
SR

RENTAL FEE # 1

OWNERS NAME & ADDRESS: NAME of CLAIM:
=====

BLACK HAT ENTERPRISES, INC. Last Chance
Route 1 Box 46
Parker, Arizona 85344

DATE of the YEARS FILED FOR:
=====
1994/1995

Township 9 N Range 3 W Section 14 GSRBM Yavapai County, Arizona

Master BLM # : 239446, et al.

AMC # (BLM)	Name	Last Chance #	Surface Ownership	Yavapai Co. Book/Page	Section Desc.	1994/1995 Rental
239447	Last Chance	2	ASLD	1730/360	NE 1/4	\$100.00
239448	Last Chance	3	ASLD	1730/362	NE 1/4	\$100.00
239449	Last Chance	4	ASLD	1730/364	NE 1/4	\$100.00
239450	Last Chance	5	ASLD	1730/366	NW 1/4	\$100.00
239451	Last Chance	6	ASLD	1730/368	NW 1/4	\$100.00
239452	Last Chance	7	ASLD	1730/370	NW 1/4	\$100.00
239453	Last Chance	8	ASLD	1730/372	SW 1/4	\$100.00
239454	Last Chance	9	ASLD	1730/374	SW 1/4	\$100.00
239472	Last Chance	42	BLM	1750/410	SW 1/4	\$100.00
239473	Last Chance	43	BLM	1750/412	SW 1/4	\$100.00
						\$1,000.00

SIGNATURE:

Ronald R. Powers, Secretary
BLACK HAT ENTERPRISES, INC.

DATE: 8-30-94

RECEIVED
B.L.M. AZ STATE OFFICE
PHOENIX ARIZONA
Aug 30 2 53 PM '94

95 - Maintenance fee
ENTERED IN COMPUTER
10-5-94 Lewis
address changed @

UNITED STATES
DEPARTMENT OF THE INTERIOR
BUREAU OF LAND MANAGEMENT

RECEIPT AND ACCOUNTING ADVICE

NO. 2024928

RS/AZ

08/30/94

ok

Subject: CLAIM MAINTENANCE FEE 1995 (10)

2 159 13

1,000.00

Applicant:
BLACK HAT ENTERPRISES
RTE 1, BOX 46
PARKER, AZ 85344

SAME - CASHIER'S CK #01469091

Remitter:

Assignor:

LEASE MANAGEMENT DATA										<input type="checkbox"/> NEW	<input type="checkbox"/> UPDATE	<input type="checkbox"/> PAYMENT
ORIGINAL SERIAL NO.	ASG.	TYPE	ST.	CTY.	FUND SYMBOL			ACRES/UNITS	RATE			
AMC 239447, ET AL												
AMOUNT	ANV. DATE	EXP. DATE	BILL CYC.	S/C	DISTRICT	NEXT BILL	MISC. DATA	U of M	ACTUAL UNITS			
ASSIGNMENT SERIAL NO.	ASG.	TYPE	ST.	CTY.	FUND SYMBOL			ACRES/UNITS	RATE			
AMOUNT	ANV. DATE	EXP. DATE	BILL CYC.	S/C	DISTRICT	NEXT BILL	MISC. DATA	U of M	ACTUAL UNITS			

APPLY REMITTANCE			
ACTION	FUND SYMBOL	CTY.	AMOUNT
FILING FEE			
RENTAL			
UNEARNED			
REFUND			
TOTAL			
AMOUNT DUE			

Remarks:

239447-239454

239472-239473

8

2

10

BY: _____ DATE: _____

Lease in Escrow?

KGS? Of Interest?

Auto Escalates? Operating Rights?

Auto Renew? Operator

Bond Filed?

FOR MMS USE ONLY

BILLEE	FOREST REFUGE
NUMBER	
OCS SECTION	
CODE	

AMC 239446 ~~17H~~

RENTAL FEE # 1

OWNERS NAME & ADDRESS: NAME of CLAIM:
=====

BLACK HAT ENTERPRISES, INC. Last Chance
Route 1 Box 46
Parker, Arizona 85344

DATE of the YEARS FILED FOR:
=====
1992/1993 and 1993/1994 (two years)

RECEIVED
BLM AZ STATE OFFICE
Aug 30 12 46 PM '93
PHOENIX, ARIZONA

Township 9 N Range 3 W Section 14 GSRBM Yavapai County, Arizona

Master BLM # : 239446, et al.

AMC # (BLM)	Name	Last Chance #	Surface Ownership	Yavapai Co. Book/Page	Section Desc.	92/93- 93/94 Rental
239447	Last Chance ✓	2	ASLD	1730/360	NE 1/4	\$200.00
239448	Last Chance ✓	3	ASLD	1730/362	NE 1/4	\$200.00
239449	Last Chance ✓	4	ASLD	1730/364	NE 1/4	\$200.00
239450	Last Chance	5	ASLD	1730/366	NW 1/4	\$200.00
239451	Last Chance	6	ASLD	1730/368	NW 1/4	\$200.00
239452	Last Chance	7	ASLD	1730/370	NW 1/4	\$200.00
239453	Last Chance	8	ASLD	1730/372	SW 1/4	\$200.00
239454	Last Chance ✓	9	ASLD	1730/374	SW 1/4	\$200.00
239472	Last Chance ✓	42	BLM	1780/410	SW 1/4	\$200.00
239473	Last Chance ✓	43	BLM	1780/412	SW 1/4	\$200.00
						\$2,000.00

SIGNATURE:

93 + 94
ENTERED IN COMPUTER DATE: 8-30-93

10/20/93 ~~17H~~

Ronald R. Powers

Ronald R. Powers, Secretary
BLACK HAT ENTERPRISES, INC.

UNITED STATES
DEPARTMENT OF THE INTERIOR
BUREAU OF LAND MANAGEMENT

RECEIPT AND ACCOUNTING ADVICE

NO. 2044899 04

RS/AZ

08/30/93

Subject: CLAIM RENTAL FEE 1993 & 1994 (10)

2 96 13

2,000.00

Applicant:

BLACK HAT ENTERPRISES, INC.
RT 1 BOX 46
PARKER, AZ 85344

SAME - CASHIER'S CK #00521962

Remitter:

Assignor:

LEASE MANAGEMENT DATA										<input type="checkbox"/> NEW		<input type="checkbox"/> UPDATE		<input type="checkbox"/> PAYMENT	
ORIGINAL SERIAL NO.	ASG.	TYPE	ST.	CTY.	FUND SYMBOL				ACRES/UNITS	RATE					
AMD 239446, ET AL															
AMOUNT	ANV. DATE	EXP. DATE	BILL CYC.	S/C	DISTRICT	NEXT BILL	MISC. DATA	U of M	ACTUAL UNITS						
ASSIGNMENT SERIAL NO.	ASG.	TYPE	ST.	CTY.	FUND SYMBOL				ACRES/UNITS	RATE					
AMOUNT	ANV. DATE	EXP. DATE	BILL CYC.	S/C	DISTRICT	NEXT BILL	MISC. DATA	U of M	ACTUAL UNITS						

APPLY REMITTANCE				Remarks:
ACTION	FUND SYMBOL	CTY.	AMOUNT	
FILING FEE				
RENTAL				
UNEARNED				
REFUND				
TOTAL				
AMOUNT DUE				

BY:

DATE:

Lease in Escrow?
 KGS?
 Auto Escalates?
 Auto Renew?

Of Interest?
 Operating Rights?
 Operator
 Bond Filed?

FOR MMS USE ONLY

BILLEE	FOREST REFUGE
NUMBER	
OCS SECTION	
CODE	

239446
239735
SR

RENTAL FEE # 2

RECEIVED
BLM
ARIZONA STATE OFFICE
AUG 30 12 54 PM '93

OWNERS NAME & ADDRESS: _____
NAME of CLAIM: _____

BLACK HAT ENTERPRISES, INC. Last Chance
Route 1 Box 46
Parker, Arizona 85344

DATE of the YEARS FILED FOR:

1992/1993 and 1993/1994 (two years)


Township 9 N Range 3 W Section 11,12,14 GSRBM Yavapai County, Arizona

Master BLM # : 239446, et al.

AMC # (BLM)	Name	Last Chance #	Surface Ownership	Yavapai Co. Book/Page	Section Desc.	92/93- 93/94 Rental
239446	Last Chance	1	ASLD	1730/358	Sec 14 NE	\$200.00
239455	Last Chance	10	BLM	1730/376	Sec 11 SE	\$200.00
239456	Last Chance	11	BLM	1730/378	Sec 11 SE	\$200.00
239458	Last Chance	13	BLM	1730/382	Sec 11 SE	\$200.00
239459	Last Chance	14	BLM	1730/384	Sec 11 SE	\$200.00
239460	Last Chance	15	BLM	1730/386	Sec 11 NE	\$200.00
239461	Last Chance	16	BLM	1730/388	Sec 11 NE	\$200.00
239462	Last Chance	17	ASLD	1730/390	Sec 12 NW	\$200.00
239463	Last Chance	18	ASLD	1730/392	Sec 12 NW	\$200.00
239745	Last Chance	29	BLM	1719/291	Sec 11 SE	\$200.00
						\$2,000.00

SIGNATURE:

DATE: 8-30-93


Ronald R. Powers, Secretary
BLACK HAT ENTERPRISES, INC.

93 + 94
ENTERED IN COMPUTER
10-18-93 SPW

DEPARTMENT OF THE INTERIOR
BUREAU OF LAND MANAGEMENT

RECEIPT AND ACCOUNTING ADVICE

NO. 1901072

SM/AZ

04/08/93

Subject: LOCATION NOTICES (23)
CLAIM RENTAL FEES 1993

2 15 12 230.00
2 15 13 2,300.00

Applicant: LCM ENTERPRISES, INC.
P. O. BOX 2672
LAKE HAVASU CITY, AZ 86405

SAME - CK #1117

Remitter:

ENTERED IN COMPUTER

4-14-93 TD *(TD)*

Assignor:

LEASE MANAGEMENT DATA										
<input type="checkbox"/> NEW <input type="checkbox"/> UPDATE <input type="checkbox"/> PAYMENT										
ORIGINAL SERIAL NO.	ASG.	TYPE	ST.	CTY.	FUND SYMBOL			ACRES/UNITS	RATE	
AMC 326347-326369										
AMOUNT	ANV. DATE	EXP. DATE	BILL CYC.	S/C	DISTRICT	NEXT BILL	MISC. DATA	U of M	ACTUAL UNITS	
ASSIGNMENT SERIAL NO.	ASG.	TYPE	ST.	CTY.	FUND SYMBOL			ACRES/UNITS	RATE	
AMOUNT	ANV. DATE	EXP. DATE	BILL CYC.	S/C	DISTRICT	NEXT BILL	MISC. DATA	U of M	ACTUAL UNITS	

APPLY REMITTANCE

ACTION	FUND SYMBOL	CTY.	AMOUNT
FILING FEE			
RENTAL			
UNEARNED			
REFUND			1,900.00
TOTAL			
AMOUNT DUE			

Remarks:

19 Claims Declared Null + Void
Ab Initio on April 13, 1993.
Rental Fee Being Returned. ✓

Did not refund transfer money to
rental. sqm 8/30/93

BY: *Thomas R. Pitzer* DATE: 5/25/93

FOR MMS USE ONLY

BILLEE	FOREST REFUGE
NUMBER	
OCS SECTION	
CODE	

UNITED STATES
DEPARTMENT OF THE INTERIOR
BUREAU OF LAND MANAGEMENT

RECEIPT AND ACCOUNTING ADVICE

NO. 2025707 04

WG/AZ 08/30/93

Subject: CLAIM RENTAL FEE 1993 & 1994 (10) 2 104 13 100.00

Applicant:
BLACK HAT ENTERPRISES, INC.
ROUTE 1, BOX 46
PARKER, AZ 85344

Remitter: AB WEST MANAGEMENT, INC.
SAME - CK #2508
602-662-4365

Assignor:

LEASE MANAGEMENT DATA NEW UPDATE PAYMENT

ORIGINAL SERIAL NO.	ASG.	TYPE	ST.	CTY.	FUND SYMBOL	ACRES/UNITS	RATE
AMC 239446, ET AL							

AMOUNT	ANV. DATE	EXP. DATE	BILL CYC.	S/C	DISTRICT	NEXT BILL	MISC. DATA	U of M	ACTUAL UNITS

ASSIGNMENT SERIAL NO.	ASG.	TYPE	ST.	CTY.	FUND SYMBOL	ACRES/UNITS	RATE

AMOUNT	ANV. DATE	EXP. DATE	BILL CYC.	S/C	DISTRICT	NEXT BILL	MISC. DATA	U of M	ACTUAL UNITS

APPLY REMITTANCE

ACTION	FUND SYMBOL	CTY.	AMOUNT
FILING FEE			
RENTAL			
UNEARNED			
REFUND			
TOTAL			
AMOUNT DUE			

Remarks:

BY: _____ DATE: _____

- Lease in Escrow?
- KGS? Of Interest?
- Auto Escalates? Operating Rights?
- Auto Renew? Operator
- Bond Filed?

FOR MMS USE ONLY	
BILLEE NUMBER	FOREST REFUGE
OCS SECTION	
CODE	

RUSH w/c

Affidavit of Labor Performed and Improvements Made

239446
239735
SR

PA
MCP
PLC
S/L

yi

STATE OF ARIZONA, }
County of Yavapai } ss.

Robert L. Baldwin, Sr. and Rose Baldwin being duly sworn, deposes and says that he is a citizen of the United States and more than twenty-one years of age, and resides at 911, R301, Sec. 14 in Yavapai County, State of Arizona, and is personally acquainted with the mining claim known as Last Chance Nos. 1 thru 51

mining claim, situate in Black Rock

Mining District, County of Yavapai, State of Arizona, the location notice of which is recorded in the office of the County Recorder of said County, in Book of Records of Sheet Mines, at page ; that between the 1st day of September, A. D. 1990,


and the 31st day of August A. D. 1991, at least (6,500.00)

Six thousand five hundred dollars worth of work and improvements were done and performed upon said claim, not including the location work of said claim. Such work and improvements were made by and at the expense of Robert L. Baldwin, Sr. and Rose Baldwin

owners of said claim for the purpose of complying with the laws of the United States pertaining to assessment of annual work, and Robert L. Baldwin, Sr. and Rose Baldwin, - themselves

~~were the men employed by said owner and who~~ labored upon said claim, did said work and improvements, the same being as follows, to-wit: continuing placer operation involving 555 John Deere loader conveyor, Trommel, 2 jigs, centrifugal bowl sluices, and 3 pumps.

RECEIVED
BLM AZ STATE OFFICE
PHOENIX, ARIZONA
DEC 30 1 05 PM 1991

 INSTRUMENT # 9150089
OFFICIAL RECORDS OF
YAVAPAI COUNTY
PATSY C. JENNEY
REQUEST OF:
ROSE BALDWIN
DATE: 12/27/91 TIME: 13:15
FEE: 5.00 SC: 4.00 PT:
BOOK 2433 PAGE 744 PAGES: 002

INDEXED & MICROFILMED

SEAL

Robert L. Baldwin, Sr.

Subscribed and sworn to before me this 27 day of December A. D. 1991

(My commission expires Sept. 30, 1992) Harin J. Keller Notary Public.

Last Chance Claim Nos. 1 thru 18 Book 1730, Pages 358 thru 393
AMC Nos. 239446 thru 239463 ✓ 18

Last Chance Claim Nos. 19 thru 33 Book 1719, Pages 271 thru 300 ✓
AMC Nos. 239735 thru 239749 ✓

Last Chance Claim Nos. 34 thru 51 Book 1730, Pages 394 thru 429 ✓
AMC Nos. 239464 thru 239481 ✓

(51)

SEAL

STATE OF ARIZONA
COUNTY OF MARICOPA

Witnessed and signed before me this 27 day of
Dec 1991

In witness whereof I have set my hand and official seal.

Larvin J. Zeller, NOTARY PUBLIC

My Commission Expires Sept. 30, 1992

BOOK 2433 PAGE 745

RECEIVED
BLM AZ STATE OFFICE
DEC 30 1 05 PM '91
PHOENIX, ARIZONA

UNITED STATES
DEPARTMENT OF THE INTERIOR
BUREAU OF LAND MANAGEMENT

RECEIPT AND ACCOUNTING ADVICE

NO. 1731419 ⁰⁴

SM/AZ

12/30/91

Subject: AFFIDAVITS OF ASSESSMENT WORK (57) ✓

1 115 12

285.00

Applicant:

ROBERT BALDWIN, SR., ET AL
P. O. BOX 834
WICKENBURG, AZ 85358

SAME - CASH

Remitter:

ok epj

Assignor:

LEASE MANAGEMENT DATA NEW UPDATE PAYMENT

ORIGINAL SERIAL NO.	ASG.	TYPE	ST.	CTY.	FUND SYMBOL	ACRES/UNITS	RATE
AMC 239446, ET AL							

AMOUNT	ANV. DATE	EXP. DATE	BILL CYC.	S/C	DISTRICT	NEXT BILL	MISC. DATA	U of M	ACTUAL UNITS

ASSIGNMENT SERIAL NO.	ASG.	TYPE	ST.	CTY.	FUND SYMBOL	ACRES/UNITS	RATE

AMOUNT	ANV. DATE	EXP. DATE	BILL CYC.	S/C	DISTRICT	NEXT BILL	MISC. DATA	U of M	ACTUAL UNITS

APPLY REMITTANCE

ACTION	FUND SYMBOL	CTY.	AMOUNT
FILING FEE			
RENTAL			
UNEARNED			
REFUND			
TOTAL			
AMOUNT DUE			

Remarks:

Act. sqm

BY:

DATE:

Lease in Escrow?
 KGS?
 Auto Escalates?
 Auto Renew?

Of Interest?
 Operating Rights?
 Operator
 Bond Filed?


FOR MMS USE ONLY

BILLEE	NUMBER	FOREST REFUGE
OCS SECTION		
CODE		

Recording Requested By

M. Deed and Tax Statements To

219107
239446
253503
TD
4



KENNETH WILSON

Name

BOX 354

Address

MORRISTOWN, AZ 85342

City

State

Zip

AFFIDAVIT OF PERFORMANCE OF ANNUAL WORK

RECEIVED
BILL JAZ STATE OFFICE
DEED 1 JAN 1992

State of Arizona
County of YAVAPAI ss.

- The undersigned being duly sworn according to law deposes and says that they are a citizen of the United States, more than eighteen years of age and that all of the facts set forth in this affidavit are true and correct according to the best of their knowledge, information and belief.
- That they are personally acquainted with the following mining claims.

Claim Name	AMC #	Claim Type	Location Notice	
			Book	Page
✓ WILD HOF HAVEN	219107	PLACER	1620	236
SOUTHERN JONES	219108	PLACER	1607	984
✓ ALL THAT GLITTERS	219109	PLACER	1607	986
LAST CHANCE #34	239464	PLACER	1730	394
HILL TOP	253503	LODE	1822	546

3. That between the date of OCTOBER 1, 1990 and SEPTEMBER 1, 1991 at least NINE HUNDRED (\$ 900.00) worth of work and improvements were done and performed upon this claim not including location work.

4. The work and improvements were made by and at the expense of F.J. INMAN WILSON, KENNETH WILSON owner of the mine whose address is BOX 354 MORRISTOWN, AZ 85342

for the purpose of complying with the laws of the United States pertaining to assessment or annual work.

5. The name of the people employed by the owner to do the work and improvements were BILL JARNUM & KENNETH WILSON

6. The work and improvements done were PLACER WORK & LODE SAMPLING

Date DECEMBER 19, 1991 Kenneth Wilson
Signature

Subscribed to and sworn before me this 28th day of December 1991 by

My comm. expires MY COMMISSION EXPIRES 9/29/95 Eran Jaye Wright
Notary Public

MY COMMISSION EXPIRES 9/29/95

Form 1370-41
(March 1983)

UNITED STATES
DEPARTMENT OF THE INTERIOR
BUREAU OF LAND MANAGEMENT

RECEIPT AND ACCOUNTING ADVICE

NO. 1731418

Subject: AFFIDAVITS OF ASSESSMENT WORK (5)

SM/AZ 12/30/91

Applicant:

1 114 12 25.00

P. J. INMAN WILSON, ET AL
BOX 354
MORRISTOWN, AZ 85342

OK

Remitter: SAME - CASH

Assignor:

LEASE MANAGEMENT DATA NEW UPDATE PAYMENT

ORIGINAL SERIAL NO.	ASG.	TYPE	ST.	CTY.	FUND SYMBOL	ACRES/UNITS	RATE
AMC 219107, ET AL							

AMOUNT	ANV. DATE	EXP. DATE	BILL CYC.	S/C	DISTRICT	NEXT BILL	MISC. DATA	U of M	ACTUAL UNITS

ASSIGNMENT SERIAL NO.	ASG.	TYPE	ST.	CTY.	FUND SYMBOL	ACRES/UNITS	RATE

AMOUNT	ANV. DATE	EXP. DATE	BILL CYC.	S/C	DISTRICT	NEXT BILL	MISC. DATA	U of M	ACTUAL UNITS

APPLY REMITTANCE

ACTION	FUND SYMBOL	CTY.	AMOUNT
FILING FEE			
RENTAL			
UNEARNED			
REFUND			
TOTAL			
AMOUNT DUE			

Remarks:

Acad. sqm

BY:

DATE:

- Lease in Escrow?
- KGS?
- Auto Escalates?
- Auto Renew?

- Of Interest?
- Operating Rights?
- Operator
- Bond Filed?

FOR MMS USE ONLY

BILLEE NUMBER		FOREST REFUGE
OCS SECTION CODE		

CASE FOLDER COPY

A MC 239446/239745

922-LC

(Wilderness) #15

SENDER: Complete items 1 and 2 when additional services are desired, and complete items 3 and 4.

Put your address in the "RETURN TO" Space on the reverse side. Failure to do this will prevent the card from being returned to you. The return receipt fee will provide you the name of the person delivered to and the date of delivery. For additional fees the following services are available. Consult postmaster for fees and check box(es) for additional service(s) requested.

1. Show to whom delivered, date, and addressee's address. (Extra charge) 2. Restricted Delivery (Extra charge)

3. Article Addressed to:

Robert Baldwin et al
PO Box 4036
Helena, MT 59004

4. Article Number

764597

Type of Service:

- Registered Insured
 Certified COD
 Express Mail Return Receipt for Merchandise

Always obtain signature of addressee or agent and DATE DELIVERED.

5. Signature - Addressee

X

6. Signature - Agent

X

7. Date of Delivery

8. Addressee's Address (ONLY if requested and fee paid)

DEC 27 1990

UNITED STATES POSTAL SERVICE
OFFICIAL BUSINESS

SENDER INSTRUCTIONS

Print your name, address and ZIP Code in the space below.

- Complete items 1, 2, 3, and 4 on the reverse.
- Attach to front of article if space permits, otherwise affix to back of article.
- Endorse article "Return Receipt Requested" adjacent to number.

RECEIVED
B.L.M. AZ STATE OFFICE

DEC 3 1 1990

7:45 A.M.
PHOENIX, ARIZONA



PENALTY FOR PRIVATE
USE, \$300


RETURN
TO



Print Sender's name, address, and ZIP Code in the space below.

Bureau of Land Management
Arizona State Office

P.O. Box 16563
Phoenix, Arizona 85011



Recording Requested By

Mall Deed and Tax Statements To

P. J. Inman

Name

Box 354

Address

Morristown

AZ

85342

City

State

Zip

This is a confirmed copy of Instrument

Recorded in Book 2319 Page 301

Date 12/11/90 Time 13:00

PATSY C. JENNEY, RECORDER

Wana You DEPUTY

RECEIVED
BLM STATE OFFICE
PHOENIX, ARIZONA
DEC 18 1990
PM 7:00

AFFIDAVIT OF PERFORMANCE OF ANNUAL WORK

State of Arizona YAVAPAI ss.

219107
253503
239464

- The undersigned being duly sworn according to law deposes and says that they are a citizen of the United States, more than eighteen years of age and that all of the facts set forth in this affidavit are true and correct according to the best of their knowledge, information and belief.
- That they are personally acquainted with the following mining claims.

Claim Name	AMC #	Claim Type	Location Notice	
			Book	Page
Wild Hog Haven	219107	Placer	1620	236
Southern Joke	219108	Placer	1607	984
All That Glitters	219109	Placer	1607	986
Hill Top	253503	Lode	1822	546
Last Chance #34	239464	Placer	1730	394

3. That between the date of October 1, 1989 and September 1, 1990 at least One thousand three hundred and seventy five (\$1375.00) worth of work and improvements were done and performed upon this claim not including location work.

4. The work and improvements were made by and at the expense of P. J. Inman owner of the mine whose address is Box 354 Morrystown, AZ 85342

for the purpose of complying with the laws of the United States pertaining to assessment or annual work.

5. The name of the people employed by the owner to do the work and improvements were Bill Varnum and Karla Bartlett

6. The work and improvements done were Placer work done. Lode samples of vein taken and tested.

Date Dec 11 1990 P. J. Inman Wilson Signature

Subscribed to and sworn before me this 11 day of Dec 19 90 by Peggy Inman Wilson

My comm. expires My Commission Expires July 31, 1996 Yale Dudley Notary Public

RUSH

Affidavit of Labor Performed and Improvements Made

239446
239735 SG
Lpi

BK	FEE
	\$
MAP	\$4
PCL	\$5
	\$1
\$	19

STATE OF ARIZONA, }
County of Yavapai } ss.

Robert L. Baldwin, Sr. and Rose Baldwin being duly sworn, deposes and says that he is a citizen of the United States and more than twenty-one years of age, and resides at Town, R3, W, Sec. 14 in Yavapai County, State of Arizona, and is personally acquainted with the mining claim known as Last Chance nos. 1 thru 51

mining claim^s situate in Black Rock


Mining District, County of Yavapai, State of Arizona, the location notice of which is recorded in the office of the County Recorder of said County, in Book See Attached of Records of Sheet Mines, at page ; that between the 1st day of September, A. D. 1989,

and the 31st day of August A. D. 1990, at least (#6,000.00) six thousand dollars worth of work and improvements were

done and performed upon said claim, not including the location work of said claim. Such work and improvements were made by and at the expense of Robert L. Baldwin, Sr. and Rose Baldwin

owners of said claim for the purpose of complying with the laws of the United States pertaining to assessment of annual work, and Robert L. Baldwin, Sr. and Rose Baldwin - themselves

~~were the men employed by said owner~~ and who labored upon said claim, did said work and improvements, the same being as follows, to-wit: continuing placer operation involving 555 John Deere Loader, conveyor, Trommel, 2 jigs, centrifugal bowl, sluices, and 3 pumps.



INSTRUMENT # 9047061
OFFICIAL RECORDS OF
YAVAPAI COUNTY
PATSY C. JENNEY
REQUEST OF:
ROSE BALDWIN
DATE: 12/07/90 TIME: 11:25
FEE: 5.00 SC: 4.00 PT:
BOOK 2312 PAGE 291 PAGES: 002

INDEXED & MICROFILMED

BOOK **2312** PAGE **291**

SEAL

Rose Baldwin
Subscribed and sworn to before me this 7 day of December A. D. 1990
Nicky L. Hikus
Notary Public.

My Commission Expires Dec. 30, 1994
(My commission expires.....)

BLM. AZ STATE OFFICE
DEC 10 2 10 PM '90
PHOENIX, ARIZONA

Last Chance Claim Nos. 1 thru 18 Book 1730
Pages 358 thru 393 AMC Nos. 239446 thru 239463 18

Last Chance Claim Nos. 19 thru 33 Book 1719
Pages 271 thru 300 AMC Nos. 239735 thru 239749 15

Last Chance Claim Nos. 34 thru 51 Book 1730
Pages 394 thru 429 AMC Nos. 239464 thru 239481 18

BOOK 2312 PAGE 292

RECEIVED
BLM. AZ STATE OFFICE
DEC 10 2 10 PM '90
PHOENIX, ARIZONA

STATE OF ARIZONA, I hereby certify that the within instrument was filed and
 County of Yavapai recorded DEC 28 '89, 1989, at M.

Fee No.:
 g.

In Docket No. CLAIMS/3125
 THIS IS YOUR RECEIPT AND ACKNOWLEDGMENT
 PAGE OF

RECORDED YAVAPAI COUNTY ARIZONA

INSTRUMENT # 8948314
 OFFICIAL RECORDS OF
 YAVAPAI COUNTY
 PATSY C. JENNEY
 REQUEST OF:
 ROSE BALDWIN
 DATE: 12/27/89 TIME: 13:15
 FEE: 5.00 SC: 4.00 PT:
 BOOK 2211 PAGE 544 PAGES: 002

INDEXED & MICROFILMED

When recorded mail to: W/C Baldwin
 By

RUSH AFFIDAVIT OF PERFORMANCE OF ANNUAL WORK

State of Arizona
 County of Yavapai ss.

\$511 P. 10 St

- The undersigned being duly sworn according to law deposes and says that they are a citizen of the United States, more than eighteen years of age and that all of the facts set forth in this affidavit are true and correct according to the best of their knowledge, information and belief.
- That they are personally acquainted with the following mining claims.

Claim Name	Arizona Mining Claim Number	Claim Type	Location Notice Recorded in Book or Docket No., Page No.
<u>Last Chance</u>	<u>See Attached Sheet</u>	<u>Placer</u>	<u>See Attached Sheet</u>


3. That between the date of September 1, 1988 and August 31, 1989 at least ten thousand dollars (\$10,000.00) worth of work and improvements were done and performed upon this claim not including location work.

4. The work and improvements were made by and at the expense of Robert L. Baldwin, Sr. and Rose Baldwin owner of the mine whose address is P.O. Box 834, Wilkenburg, Arizona 85358 for the purpose of complying with the laws of the United States pertaining to assessment or annual work.

5. The name of the people employed by the owner to do the work and improvements were Robert L. Baldwin, Sr., Rose Baldwin, Robert L. Baldwin, Jr. and Ervin Lettler.

6. The work and improvements done were continuing operation using grizzly, 555 John Deere Louder, screendeck-slides, 2 pumps, and conveyor.
 Date Dec. 27, 1989 Signature Rose Baldwin

Subscribed to and sworn before me this 27th day of December 1989 by Rose Baldwin



Joyce Wilkerson
 Notary Public

BOOK 2211 PAGE 544

Last Chance Claim No's. 1 thru 18
AMC No's. 239446 thru 239463 ✓

Book 1730, Pages 358 thru 393 (18)

Last Chance Claim No's. 19 thru 33
AMC No's. 239735 thru 239749 ✓

Book 1719, Pages 271 thru 300 (15)

Last Chance Claim No's. 34 thru 51
AMC No's. 239464 thru 239481

Book 1730, Pages 394 thru 429 (18)

BOOK 2211 PAGE 545

RECEIVED
B.L.M. AZ STATE OFFICE
CASH _____ CHECK _____ MO _____
REC'D _____ BY _____
Dec 28 2 06 PM '89
CLAIMS/SITES
THIS IS YOUR RECEIPT
AND ACKNOWLEDGMENT
PAGE _____ OF _____

STATE OF ARIZONA, _____ hereby certify that the within instrument was filed and
 County of _____ ss. recorded _____, 19____, at _____ M.
 In Docket No. _____, at the request of _____

Fee No.:
 219107
 239464
 253503
 This is a conformed copy of instrument
 Recorded in Book 2209 Page 152
 Date 12-18-89 Time 13:05
 PATSY C. JENNEY RECORDER
 Fee: \$

RECEIVED
 B.L.M. AZ STATE OFFICE
 With my hand and official seal.
 7:45 A.M.
 PHOENIX, ARIZONA County Recorder
 By _____ Deputy Recorder

When recorded mail to:
 P. J. Inman
 Box 354
 Morristown, AZ 85342

AFFIDAVIT OF PERFORMANCE OF ANNUAL WORK

State of Arizona _____ ss.
 County of YAVAPAI

\$ 511 P 14 Co 5 St
 Bk Map Pci

- The undersigned being duly sworn according to law deposes and says that they are a citizen of the United States, more than eighteen years of age and that all of the facts set forth in this affidavit are true and correct according to the best of their knowledge, information and belief.
- That they are personally acquainted with the following mining claims.

Claim Name	A.M.C. #	Claim Type	Location	Notice Recorded in
Wild Hog Haven	219107	Placer	Bk. 1620	Pgs. 236
Southern Joke	219108	Placer	1607	984
All That Glitters	219109	Placer	1607	986
Last Chance #34	239464	Placer	1730	394
Hill Top	253503	Lode	1822	546
Millsite #1	253504	Millsite	1822	548

- That between the date of October 1, 1988 and September 1, 1989 at least One thousand two hundred (\$1200.00) worth of work and improvements were done and performed upon this claim not including location work.
- The work and improvements were made by and at the expense of P. J. Inman
Box 354
Morristown, AZ 85342
 owner of the mine whose address is _____
 for the purpose of complying with the laws of the United States pertaining to assessment or annual work.
- The name of the people employed by the owner to do the work and improvements were Ken Wilson and Robert Baldwin
- The work and improvements done were Placer work done by backhoe and by hand. Lode, test ore milled. Millsite work done.

Date Dec 18 1989
 Subscribed to and sworn before me this 18th day of Dec 1989 by
P.J. Inman Signature

My comm. expires My Commission Expires May 18, 1991

Rosalie R. Jones
 Notary Public

BOOK 2209 PAGE 152

219107
239464

STATE OF ARIZONA, I hereby certify that the within instrument was filed and

Fee No.: 25353
2

County of _____ ss. recorded _____

In Docket No. _____, Page _____



INSTRUMENT # 8846081
OFFICIAL RECORDS OF
YAVAPAI COUNTY
PATSY C. JENNEY

REQUEST OF:

P. J. INMAN
DATE: 12/14/88 TIME: 10:15
FEE: 5.00
BOOK 2105 PAGE 196 PAGES: 001

When recorded mail to:

P. J. Inman
Box 354
Morristown, AZ 85342

RECEIVED
B.L.M. AZ STATE OFFICE

DEC 27 1988

7:45 AM
PHOENIX, ARIZONA

Deputy Recorder

AFFIDAVIT OF PERFORMANCE OF ANNUAL WORK

State of Arizona
County of Yavapai ss.

\$	5	1	P	4	Co	5	St
Bk		Map					Pcl

- The undersigned being duly sworn according to law deposes and says that they are a citizen of the United States, more than eighteen years of age and that all of the facts set forth in this affidavit are true and correct according to the best of their knowledge, information and belief.
- That they are personally acquainted with the following mining claims.

Claim Name	AMC Number	Claim Type	Location	Notice Recorded in
Wild Hog Haven	219107	Placer	Book 1620 Page 236	
Southern Joke	219108	Placer	1607 984	
All That Glitters	219109	Placer	1607 986	
Last Chance #34	239464	Placer	1730 394	
Hill Top	253503	Lode	1822 546	
Millsite #1	253504	Millsite	1822 548	

3. That between the date of October 1, 1987 and September 1, 1988 at least one thousand three hundred and forty five (\$1345.00) worth of work and improvements were done and performed upon this claim not including location work.

4. The work and improvements were made by and at the expense of P. J. Inman
owner of the mine whose address is Box 354 Morristown, AZ 85342

for the purpose of complying with the laws of the United States pertaining to assessment or annual work.

5. The name of the people employed by the owner to do the work and improvements were Ken Wilson and Robert Oliver and Robert Baldwin

6. The work and improvements done were Placer work, test holes with backhoe and by hand. Lode, test ore milled and assayed. Millsite work.

Date Dec 12 1988 Signature P. J. Inman

Subscribed to and sworn before me this 12 day of December 1988 by P. J. Inman

SEAL

My comm. expires July 25, 1989 Notary Public Cynthia Lopez

BOOK 2105 PAGE 196

STATE OF ARIZONA, I hereby certify that the within instrument was filed and
 County of _____ ss. recorded _____, 19____, at _____ M.
 In Docket No. _____, Page _____, at the request of _____

Fee No.: 239446
 239735
 P.L.H. AZ STATE OFFICE
 PHOENIX, ARIZONA
 1988 DEC 27 AM 10:30
 Fee: \$

When recorded mail to: _____ Witness my hand and official seal.
 _____ County Recorder
 By _____ Deputy Recorder

AFFIDAVIT OF PERFORMANCE OF ANNUAL WORK

State of Arizona
 County of Yavapai ss.

- The undersigned being duly sworn according to law deposes and says that they are a citizen of the United States, more than eighteen years of age and that all of the facts set forth in this affidavit are true and correct according to the best of their knowledge, information and belief.
- That they are personally acquainted with the following mining claims.

Claim Name	Arizona Mining Claim Number	Claim Type	Location Notice Recorded in Book or Docket No., Page No.
<u>Last Chance Nos. 1 thru 51</u>	<u>See Attached Sheet</u>	<u>Placer</u>	<u>See Attached Sheet</u>

- That between the date of September 1, 1987 and August 31, 1988 at least Five thousand seven hundred dollars (\$5,700.00) worth of work and improvements were done and performed upon this claim not including location work.

4. The work and improvements were made by and at the expense of Robert L. Baldwin, Sr. and Rose Baldwin owner of the mine whose address is P.O. Box 834, Wickensburg, Arizona 85358 for the purpose of complying with the laws of the United States pertaining to assessment or annual work.

5. The name of the people employed by the owner to do the work and improvements were Robert L. Baldwin, Sr., Rose Baldwin, Robert L. Baldwin, Jr. + Robert Oliver

6. The work and improvements done were continuing placer operation using 2 pumps, Trommel, conveyor, 2 jigs, sluices + 555 John Deere loader.
 Date Dec. 27, 1988 Rose Baldwin
Signature

Subscribed to and sworn before me this 27th day of December 1988 by Rose Baldwin

My comm. expires Oct 31, 1992 [Signature]
Notary Public

Last Chance Claim No's. 1 thru 18 ✓ Book 1730, Pages 358 thru 393
AMC No's. 239446 thru 239463 .

Last Chance Claim No's. 19 thru 33 ✓ Book 1719, Pages 271 thru 300
AMC No's. 239735 thru 239749 •

Last Chance Claim No's. 34 thru 51 ✓ Book 1730, Pages 394 thru 429
AMC No's. 239464 thru 239481 •

D.L.H. AZ STATE OFFICE
1988 DEC 27 AM 10:30
PHOENIX, ARIZONA



INSTRUMENT # 8741486
 OFFICIAL RECORDS OF
 YAVAPAI COUNTY
 PATSY C. JENNEY
 REQUEST OF:

P J INMAN
 DATE: 10/19/87 TIME: 11:30
 FEE: 5.00
 BOOK 1983 PAGE 066 PAGES: 002

INDEXED &
 MICROFILMED

TRANSFER OF INTEREST
 IN MINING CLAIM AND
 NOTICE OF TRANSFER

MN-5 © LawForms 3-80

RUSH

5	1	P	4	5	5
Bl.	Map				

Effective Date May 7, 1987 County and State Yavapai, Arizona 239464

TRANSFEROR (Name, Address and Zip Code)
Robert L. Baldwin & Rose Baldwin
Box 834
Wickenburg, AZ. 85358

TRANSFeree (Name, Address and Zip Code)
P. J. Inman
Box 354
Morristown, AZ. 85342

RECEIVED
 BLM
 PHOENIX, ARIZONA
 DEC 3 11 39 AM '87

Mining Claim (Name, Number, and Mining District)
Last Chance #34
AMC 239464
Black Rock

Type of Claim
 Placer Lode Millsite Tunnelsite

Date of Location of Claim
June 16, 1985

Recording and Filing Information
 The Location Notice of this Mining Claim is recorded at Docket 1730, Page 394-395, Black Rock
 Mining District, in the Office of the County Recorder of Yavapai County, Arizona.
 The Location Notice is also filed under filing serial number AMC 239464 with the proper BLM office located in
Phoenix in the State of Arizona

Legal Description and Location of Claim
Section 14, Township 9N, Range 3W, Black Rock Mining District, Yavapai
County, Arizona.

The Southwest corner of the claim and the Southwest corner of Section 14
 are common corners.

The claim is 1320 feet long and 660 feet wide. The distance from the
 location monument to each end of the claim is 660 feet in an easterly
 direction and 1320 feet in a northerly direction.

BOOK 1983 PAGE 66

Nature of Interest Transferred and Type of Transfer
 For the consideration of Ten Dollars, and other valuable considerations, we,
 Robert L. Baldwin and Rose Baldwin, hereby transfer or quit-claim to P.J. Inman,
 all right, title, or interest in the mining claim Last Chance #34.

X Robert Baldwin
X Rose Baldwin

P.J. Inman

Signatures of Transferor Signatures of Transferee

STATE OF <u>ARIZONA</u> COUNTY OF <u>MARICOPA</u> Date of Acknowledgement <u>5/28/87</u>	ss. Acknowledgement. On this date, before me, a Notary Public, personally appeared: <u>ROBERT L. BALDWIN & ROSE BALDWIN</u> known to me or satisfactorily proven to be the person whose name is subscribed to this instrument and acknowledged that he executed the same. If this person's name is subscribed in a representative capacity, it is for the principal named and in the capacity indicated.	Signature of Notary Public <u>Paula Bilo</u> Notary Expiration Date MY COMMISSION EXPIRES FEBRUARY 25, 1988
STATE OF <u>Ariz.</u> COUNTY OF <u>Yavapai</u> Date of Acknowledgement <u>10/19/87</u>	ss. Acknowledgement. On this date, before me, a Notary Public, personally appeared: <u>P.J. Inman</u> known to me or satisfactorily proven to be the person whose name is subscribed to this instrument and acknowledged that he executed the same. If this person's name is subscribed in a representative capacity, it is for the principal named and in the capacity indicated.	Signature of Notary Public <u>Karen C. Walser</u> Notary Expiration Date KAREN C. WALSER NOTARY PUBLIC STATE OF ARIZONA YAVAPAI COUNTY My Comm. Expires MARCH 5, 1991

INSTRUCTIONS: Record in same County as Mining Claim and original Notice of Claim. Also file with proper BLM office within 60 days of transfer whether by sale, assignment, conveyance or inheritance.

This instrument was recorded or filed at the request of:
P.J. Inman
Box 354

CERTIFICATE OF RECORDATION OR FILING

I certify that this instrument was filed or recorded on the date, at the time, in the docket, beginning with the page number, and with the fee number and file number stamped in the top space of this instrument. If the instrument is of multiple pages, the docket and page set forth represent the first page of that instrument and that

239446
239735

STATE OF ARIZONA, I hereby certify that the within in:
County of _____ ss. recorded _____
In Docket No. _____, Page _____



INSTRUMENT # 8738703
OFFICIAL RECORDS OF
YAVAPAI COUNTY
PATSY C. JENNEY
REQUEST OF:

ROSE BALDWIN
DATE: 09/28/87 TIME: 12:15
FEE: 5.00
BOOK 1977 PAGE 457 PAGES: 002

When recorded mail to:

INDEXED &
MICROFILMED
Witness my hand and

WPC **RUSH**

County Recorder	\$ 5	Fee: \$ 4	St
Deputy Recorder		Map	Pcl

AFFIDAVIT OF PERFORMANCE OF ANNUAL WORK

State of Arizona
County of Yavapai ss.

- The undersigned being duly sworn according to law deposes and says that they are a citizen of the United States, more than eighteen years of age and that all of the facts set forth in this affidavit are true and correct according to the best of their knowledge, information and belief.
- That they are personally acquainted with the following mining claims.

Claim Name	Arizona Mining Claim Number	Claim Type	Location Notice Recorded Book or Docket No., Page No.
<u>Last Chance</u>	<u>See Attached</u>	<u>Placer</u>	<u>See Attached</u>
<u>No. 1 thru 51</u>	<u>Sheets</u>		<u>Sheets</u>

BLM
2
RECORDS OFFICE

- That between the date of September 1, 1986 and August 21, 1987 at least Six thousand Two hundred dollars (\$6,200.00) worth of work and improvements were done and performed upon this claim not including location work.
- The work and improvements were made by and at the expense of Robert L. Baldwin, Sr. and Rose Baldwin owner of the mine whose address is P.O. Box 834, Wickenburg, Arizona 85358 for the purpose of complying with the laws of the United States pertaining to assessment or annual work.
- The name of the people employed by the owner to do the work and improvements were Robert L. Baldwin, Sr., Rose Baldwin, Robert L. Baldwin, Jr., Robert Oliver, and Richard Iverson.
- The work and improvements done were Continuing placer operation using 2 large pumps, trommel, conveyor, 2 yrs. sluices, and 55 John Deere loader.
Several claims were also tested for possible future development.

Subscribed to and sworn before me this 28th day of Sept. 1987 by Rose Baldwin



Kathryn M. Gonzales
Notary Public

BOOK 1977 PAGE 457

Last Chance Claim No's. 1 thru 18
AMC No's. 239446 thru 239463

Book 1730, Pages 358 thru 393

Last Chance Claim No's. 19 thru 33
AMC No's. 239735 thru 239749

Book 1719, Pages 271 thru 300

Last Chance Claim No's. 34 thru 51
AMC No's. 239464 thru 239481

Book 1730, Pages 394 thru 429

BOOK 1977 PAGE 458

RECEIVED
D.L.M. 47000 OFFICE
SEP 29 2 50 PM '87
PHOENIX, ARIZONA

239446
239735

RUSH

STATE OF ARIZONA, } ss. I h certify that the within instrument was filed and recorded | Fee No.:

County of _____
In Docket No. _____, Page _____



INSTRUMENT # 8641102
OFFICIAL RECORDS OF
YAVAPAI COUNTY
PATSY C. JENNEY
REQUEST OF:

When recorded mail to: _____
Witness my
INDEXED
MICROFILMED
By _____

ROSE BALDWIN
DATE: 10/28/86 TIME: 10:45
FEE: 5.00
BOOK 1870 PAGE 660 PAGES: 003

AFFIDAVIT OF PERFORMANCE OF ANNUAL WORK

State of Arizona }
County of _____ } ss

\$5	1	4	5
Rec Fee	P	Co	St

1. Robert L. Baldwin, Sr. and Rose Baldwin
Name
P.O. Box 834
Address
Wickenburg, AZ. 85358
City State Zip

being duly sworn according to law deposes and says that they are a citizen of the United States more than eighteen years of age and that all of the facts set forth in this affidavit are true and correct according to the best of their knowledge, information and belief.

2. That they are personally acquainted with the mining claim named Last Chance
nos 1 thru 51 situate in the Black Rock Mining District,
Yavapai County, Arizona, the location of which is recorded in the office of
the County Recorder of that County in ~~Book~~ see Attached Sheets. Notice of
location is posted in Section 12414, Township 9N, Range 3W, G&SRB&M.

3. That between the dates of January 1, 1986 and July 31, 1986
at least six thousand five hundred (\$ 6,500.00)
dollars worth of work and improvements were done and performed upon this claim not including
location work.

4. The work and improvements were made by and at the expense of Robert L. Baldwin, Sr. and Rose Baldwin, owners of the mine for the purpose of complying with the laws of the United States pertaining to assessments or annual work.

5. Robert L. Baldwin, Sr., Rose Baldwin, and Robert L. Baldwin, Jr.
were the names of the persons employed by the owner who labored to do the work and improvements.

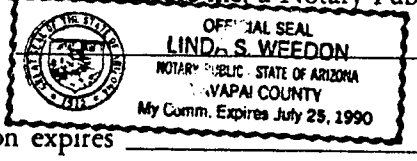
6. The work and improvements done were continuing placer operation involving 2 large pumps, Trammel, conveyor, and 555 John Deere loader. Also testing on various claims.

RECEIVED
SLM-A
STATE OF ARIZONA
-5
FBI

BOOK 1870 PAGE 660

Dated October 27, 1986 Rose Baldwin
Signature

Subscribed to and sworn before me, a Notary Public, this 28th day of OCT.
19 86, by ROSE BALDWIN



My Commission expires _____
Linda S. Weedon
Notary Public

Claim #	Book	Page	AMC #
1	1730	358/359	239446 ✓
2	1730	360/361	239447 ✓
3	1730	362/363	239448 ✓
4	1730	364/365	239449 ✓
5	1730	366/367	239450 ✓
6	1730	368/369	239451 ✓
7	1730	370/371	239452 ✓
8	1730	372/373	239453 ✓
9	1730	374/375	239454 ✓
10	1730	376/377	239455 ✓
11	1730	378/379	239456 ✓
12	1730	380/381	239457 ✓
13	1730	382/383	239458 ✓
14	1730	384/385	239459 ✓
15	1730	386/387	239460 ✓
16	1730	388/389	239461 ✓
17	1730	390/391	239462 ✓
18	1730	392/393	239463 ✓
19	1719	271/272	239735 ✓
20	1719	273/274	239736 ✓
21	1719	275/276	239737 ✓
22	1719	277/278	239738 ✓
23	1719	279/280	239739 ✓
24	1719	281/282	239740 ✓
25	1719	283/284	239741 ✓
26	1719	285/286	239742 ✓
27	1719	287/288	239743 ✓
28	1719	289/290	239744 ✓
29	1719	291/292	239745 ✓
30	1719	293/294	239746 ✓
31	1719	295/296	239747 ✓
32	1719	297/298	239748 ✓
33	1719	299/300	239749 ✓
34	1730	394/395	239464 ✓
35	1730	396/397	239465 ✓
36	1730	398/399	239466 ✓
37	1730	400/401	239467 ✓
38	1730	402/403	239468 ✓
39	1730	404/405	239469 ✓
40	1730	406/407	239470 ✓

RECEIVED
 S.L.M. AZ STATE OFFICE
 1968 NOV -5 PM 12:11
 PHOENIX, ARIZONA

Claim #	Book	Page	AMC #
41	1730	408/409	239471 ✓
42	1730	410/411	239472 ✓
43	1730	412/413	239473 ✓
44	1730	414/415	239474 ✓
45	1730	416/417	239475 ✓
46	1730	418/419	239476 ✓
47	1730	420/421	239477 ✓
48	1730	422/423	239478 ✓
49	1730	424/425	239479 ✓
50	1730	426/427	239480 ✓
51	1730	428/429	239481 ✓

BOOK 1870 PAGE 682

RECEIVED
 B.L.H. AZ STATE OFFICE
 1986 NOV -5 PM 12: 11
 PHOENIX, ARIZONA

3350 London Bridge Rd.
Lake Havasu City Az, 86403
Dec. 12, 1985

To whom it may concern:

Enclosed is a copy of our Affidavit of Performance of Annual Work which has been filed at the Yavapai County Recorder's Office.

This is to assure anyone who might enquire that it has been filed there as well as with you at the BLM.

Yours truly,

RECEIVED
B.L.M. AZ STATE OFFICE

Rose Baldwin


DEC 17 1985

07:45 A.M.
PHOENIX, ARIZONA

239446
239735
36

STATE OF ARIZONA, } ss. I hereby certify that the within instrument was filed and recorded
County of _____, 19____, at _____ M.
In Docket No. _____, Page _____

Fee No.:



Instrument # **41428**
Recorded Official Records
of Yavapai County, Arizona.

DEC 2 '85 - 12 15 PM

at the request of Rose Baldwin
PATSY C. JENNEY, County Recorder, Pgs. 3
Deputy Nathan J. ...

INDEXED
MICROFILMED

Fee: \$ 51P. or

When recorded mail to:

AFFIDAVIT OF PERFORMANCE OF ANNUAL WORK

RECEIVED
STATE OFFICE

DEC 17 1985

State of Arizona }
County of _____ } ss

10:30 A.M.
PHOENIX, ARIZONA

1. Robert L. Baldwin, Sr. and Rose Baldwin Name
3350 London Bridge Road Address
Lake Havasu City, Az. City 86403 Zip

being duly sworn according to law deposes and says that they are a citizen of the United States more than eighteen years of age and that all of the facts set forth in this affidavit are true and correct according to the best of their knowledge, information and belief.

2. That they are personally acquainted with the mining claims named Last Chance nos. 1 thru 51 situate in the Black Rock Mining District, Yavapai County, Arizona, the location of which is recorded in the office of the County Recorder of that County in Book See Attached sheet, Page . Notice of location is posted in Sections 14 & 12 Township 9 N, Range 3 W, G&SRB&M.

3. That between the dates of February 3, 1985 and September 20, 1985 at least Seven Thousand (\$ 7,000.00) dollars worth of work and improvements were done and performed upon this claim not including location work.

4. The work and improvements were made by and at the expense of Robert L. Baldwin, Sr. and Rose Baldwin, owners of the mine for the purpose of complying with the laws of the United States pertaining to assessments or annual work.

5. Robert L. Baldwin, Sr., Rose Baldwin, and Robert L. Baldwin Jr. were the names of the persons employed by the owner who labored to do the work and improvements.

6. The work and improvements done were bringing onto and setting up on claims Trammel, conveyor, 2 large pumps, Camp Trailer, and 555 John Deere loader - digging 2 settling ponds and 1 water-source pond - Removing large rocks from existing road onto claims.

Dated November 18, 1985 Rose Baldwin Signature

Subscribed to and sworn before me, a Notary Public, this 18 day of November, 1985, by ROSE BALDWIN

My Commission Expires Sept. 30, 1988
My Commission expires 1775 PAGE 197
Jinda ... Notary Public

SEAL

Claim #	Book	Page	AMC #
1	1730	358/359	239446
2	1730	360/361	239447
3	1730	362/363	239448
4	1730	364/365	239449
5	1730	366/367	239450
6	1730	368/369	239451
7	1730	370/371	239452
8	1730	372/373	239453
9	1730	374/375	239454
10	1730	376/377	239455
11	1730	378/379	239456
12	1730	380/381	239457
13	1730	382/383	239458
14	1730	384/385	239459
15	1730	386/387	239460
16	1730	388/389	239461
17	1730	390/391	239462
18	1730	392/393	239463
19	1719	271/272	239735
20	1719	273/274	239736
21	1719	275/276	239737
22	1719	277/278	239738
23	1719	279/280	239739
24	1719	281/282	239740
25	1719	283/284	239741
26	1719	285/286	239742
27	1719	287/288	239743
28	1719	289/290	239744
29	1719	291/292	239745
30	1719	293/294	239746
31	1719	295/296	239747
32	1719	297/298	239748
33	1719	299/300	239749

RECEIVED
 REAL ESTATE DIVISION
 DEC 17 1955
 PHOENIX, ARIZONA

Claim #	Book	Page	AMC #
34	1730	394/395	239464
35	1730	396/397	239465
36	1730	398/399	239466
37	1730	400/401	239467
38	1730	402/403	239468
39	1730	404/405	239469
40	1730	406/407	239470
41	1730	408/409	239471
42	1730	410/411	239472
43	1730	412/413	239473
44	1730	414/415	239474
45	1730	416/417	239475
46	1730	418/419	239476
47	1730	420/421	239477
48	1730	422/423	239478
49	1730	424/425	239479
50	1730	426/427	239480
51	1730	428/429	239481

RECEIVED
 E.L.M. STATE OFFICE
 DEC 17 1985
 STATE A.M.
 PHOENIX, ARIZONA



THE
HIGHLANDER MOTEL

3350 LONDON BRIDGE ROAD
LAKE HAVASU CITY
ARIZONA 86403

Robert L and Rose Baldwin



B. L. M.
Arizona State Office
P.O. Box 16563
Phoenix, Az. 85011

239446
239735 SC

STATE OF ARIZONA, } I hereby certify that the within instrument was filed and recorded
County of _____ } ss. _____, 19____, at _____ M.
In Docket No. _____, Page _____, at the request of _____

Fee No.:

When recorded mail to:

Witness my hand and official seal.

County Recorder

By _____
Deputy Recorder

Fee: \$

AFFIDAVIT OF PERFORMANCE OF ANNUAL WORK

RECEIVED
COUNTY CLERK'S OFFICE

State of Arizona }
County of _____ } ss

NOV 18 1985

7:45 A.M.
PHOENIX, ARIZONA

1. Robert L. Baldwin, Sr. and Rose Baldwin
Name
3350 London Bridge Road
Address
Lake Havasu City, Az. State 86403 Zip

being duly sworn according to law deposes and says that they are a citizen of the United States more than eighteen years of age and that all of the facts set forth in this affidavit are true and correct according to the best of their knowledge, information and belief.

2. That they are personally acquainted with the mining claims named Last Chance nos. 1 thru 51 situate in the Black Rock Mining District, Yavapai County, Arizona, the location of which is recorded in the office of the County Recorder of that County in Book see Attached sheet, Page. Notice of location is posted in Sections 14 & 12 Township 9 N, Range 3 W, G&SRB&M.

3. That between the dates of February 3, 1985 and September 20, 1985 at least Seven thousand (\$ 7,000.00) dollars worth of work and improvements were done and performed upon this claim not including location work.

4. The work and improvements were made by and at the expense of Robert L. Baldwin, Sr. and Rose Baldwin, owners of the mine for the purpose of complying with the laws of the United States pertaining to assessments or annual work.

5. Robert L. Baldwin, Sr., Rose Baldwin, and Robert L. Baldwin, Jr. were the names of the persons employed by the owner who labored to do the work and improvements.

6. The work and improvements done were bringing onto and setting up on claims trammel, conveyor, 2 large pumps, Camp Trailer, and 555 John Deere loader - digging 2 settling ponds and 1 water-source pond - Removing large rocks from existing road onto claims.

Dated November 18, 1985 Rose Baldwin
Signature

Subscribed to and sworn before me, a Notary Public, this 18 day of November, 1985, by ROSE BALDWIN

My Commission Expires Sept. 30, 1988
My Commission expires _____
[Signature]
Notary Public

Claim #	Book	Page	AMC #
1	1730	358/359	239446
2	1730	360/361	239447
3	1730	362/363	239448
4	1730	364/365	239449
5	1730	366/367	239450
6	1730	368/369	239451
7	1730	370/371	239452
8	1730	372/373	239453
9	1730	374/375	239454
10	1730	376/377	239455
11	1730	378/379	239456
12	1730	380/381	239457
13	1730	382/383	239458
14	1730	384/385	239459
15	1730	386/387	239460
16	1730	388/389	239461
17	1730	390/391	239462
18	1730	392/393	239463
19	1719	271/272	239735
20	1719	273/274	239736
21	1719	275/276	239737
22	1719	277/278	239738
23	1719	279/280	239739
24	1719	281/282	239740
25	1719	283/284	239741
26	1719	285/286	239742
27	1719	287/288	239743
28	1719	289/290	239744
29	1719	291/292	239745
30	1719	293/294	239746
31	1719	295/296	239747
32	1719	297/298	239748
33	1719	299/300	239749

RECEIVED
B. I. M. AZ STATE OFFICE

NOV 18 1985

7:45 A.M.
PHOENIX, ARIZONA

Claim #	Book	Page	AMC #
34	1730	394/395	239464
35	1730	396/397	239465
36	1730	398/399	239466
37	1730	400/401	239467
38	1730	402/403	239468
39	1730	404/405	239469
40	1730	406/407	239470
41	1730	408/409	239471
42	1730	410/411	239472
43	1730	412/413	239473
44	1730	414/415	239474
45	1730	416/417	239475
46	1730	418/419	239476
47	1730	420/421	239477
48	1730	422/423	239478
49	1730	424/425	239479
50	1730	426/427	239480
51	1730	428/429	239481

RECEIVED
B.I.M. AZ STATE OFFICE

NOV 18 1985

7:45 A.M.
PHOENIX, ARIZONA

NOTICE!!

These documents have been scanned!

Do not place un-scanned documents beneath this notice!

Do not remove this notice from this file!

GPO Jacket No. 560-102
Print Order 61540
Rise Business Services, LLC
Job=AZ15 8/2/2019




Box Number= AZ15208



Claim Begin-End: AMC239446-AMC239481

5 Miscellaneous



AZ15208-7

AMC231216-AMC229831

**NO
DOCUMENTS
FOUND**

NO DOCUMENTS FOUND
NO DOCUMENTS FOUND

NOTICE!!

These documents have been scanned!

Do not place un-scanned documents beneath this notice!

Do not remove this notice from this file!

GPO Jacket No. 560-102
Print Order 61540
Rise Business Services, LLC
Job=AZ15 8/2/2019



Box Number= AZ15208



Claim Begin-End: AMC239446-AMC239481

6 Location Notices-Amendments and Supporting Documents



AZ15208-7

AMC231216-AMC229831

Wife
RUSH
STATE OF ARIZONA, I hereby certify that the within instrument was and recorded
County of _____, 19____, at _____ M.

Fee No.:

In Docket No. _____, Page _____

Instrument # **19866**
Recorded Official Records
of Yavapai County, Arizona.
JUN 18 '85 - 12 30 PM
at the request of Rose Baldwin
PATSY C. JENNEY, County Recorder Pgs. 2
Deputy Karen Walster

INDEXED

Fee: \$ 5

MICROFILMED

NOTICE OF MINING CLAIM LOCATION

1. Location Amendment Relocation
2. Placer Lode Millsite Tunnelsite
3. The name and address of the Locator is

Robert L. Baldwin and Rose Baldwin
Name

3350 London Bridge Road
Address

Lake Havasu City, Az. 86403
City State Zip

4. The name of the claim is Last Chance #1
5. The date of the location is June 16, 1985
6. The claim is 1320 feet long and 660 feet wide. The distance from the Location monument to each end of the claim is 660 feet in a westerly direction and 1320 feet in a southerly direction.
7. The general course of the claim is from the North to the South.
8. The location of the claim is in Section 14, Township 9 N, Range 3W
G&SRB&M, _____ Mining District, Yavapai County, Arizona.
9. If amending or relocating, the previous claim name was _____
_____ recorded in Docket _____, Book _____,
_____ Mining District, _____ County, Arizona.
10. The location of the claim with reference to a natural object or permanent monument is _____
1320 Ft. West of the N. E. corner of Section
#14.

Date June 16, 1985

Rose Baldwin
Signature

BOOK 1730 PAGE 358

RECEIVED
B.L.M. AZ STATE OFFICE
1985 JUN 19 PM 2:44
PHOENIX, ARIZONA

11207

MAP OF MINING CLAIM LOCATION

1. The name of the claim is Last Chance # 1
2. The N.E. corner of the claim is 1320 feet in a westerly direction to a survey monument or permanent natural object described as The N.E corner of Section # 14.
3. The type of location monument is Rocks and Wooden Stakes
The type of corner and end monuments are same as above
4. The bearing and distance between the corners of the claim are beginning at the N.E. corner of the claim, 660 feet in a westerly direction to the N.W. corner, then 1320 feet in a southerly direction to the S.W. corner, then 660 feet in an easterly direction to the S.E. corner, then 1320 feet in a Northerly direction to the point of beginning.


MAP

One inch = One thousand feet

North Arrow



ONE MILE



Section 14 Range 3W Township 9N G&SRB&M

Date June 16, 1985

BOOK 1730 PAGE 359

Rose Baldwin
Signature

STATE OF ARIZONA, } =

hereby certify that the within instrument filed and recorded

Fee No.:

Cou **RUSH**

19__ M.

In Docket No. _____, Page _____



Instrument # **19867**

Recorded Official Records of Yavapai County, Arizona

JUN 18 '85 - 12 30 PM

at the request of Rose Baldwin
PATSY C. JENNEY, County Recorder Pgs.
Deputy Karen Walster

INDEXED

Fee: \$

When recorded mail to:

NOTICE OF MINING CLAIM LOCATION

MICROFILMED

- 1. Location Amendment Relocation
- 2. Placer Lode Millsite Tunnel site
- 3. The name and address of the Locator is

Robert L. Baldwin and Rose Baldwin
Name

3350 London Bridge Road
Address

Lake Havasu City, Az.
City

86403
Zip

- 4. The name of the claim is Last Chance #2
- 5. The date of the location is June 16, 1985
- 6. The claim is 1320 feet long and 660 feet wide. The distance from the Location monument to each end of the claim is 660 feet in a westerly direction and 1320 feet in a southerly direction.
- 7. The general course of the claim is from the North to the South.
- 8. The location of the claim is in Section 14, Township 9N, Range 3W G&SRB&M, _____ Mining District, Yavapai County, Arizona.
- 9. If amending or relocating, the previous claim name was _____

_____ recorded in Docket _____, Book _____,
_____ Mining District, _____ County, Arizona.

- 10. The location of the claim with reference to a natural object or permanent monument is 660 ft west of the N.E. corner of Last Chance Claim #1.

Date June 16, 1985

Rose Baldwin
Signature

RECEIVED

E.L.M. AZ STATE OFFICE

JUN 19 PM 2:14

PHOENIX, ARIZONA

BOOK 1730 PAGE 360

MAP OF MINING CLAIM LOCATION

1. The name of the claim is Last Chance #2
2. The N.E. corner of the claim is 660 feet in a westerly direction to a survey monument or permanent natural object described as the N.E. corner of Last Chance Claim #1.
3. The type of location monument is Rocks and wooden stakes
The type of corner and end monuments are same as above.
4. The bearing and distance between the corners of the claim are beginning at the N.E. corner of the claim, 660 feet in a westerly direction to the N.W. corner, then 1320 feet in a southerly direction to the S.W. corner, then 660 feet in a easterly direction to the S.E. corner, then 1320 feet in a Northerly direction to the point of beginning.

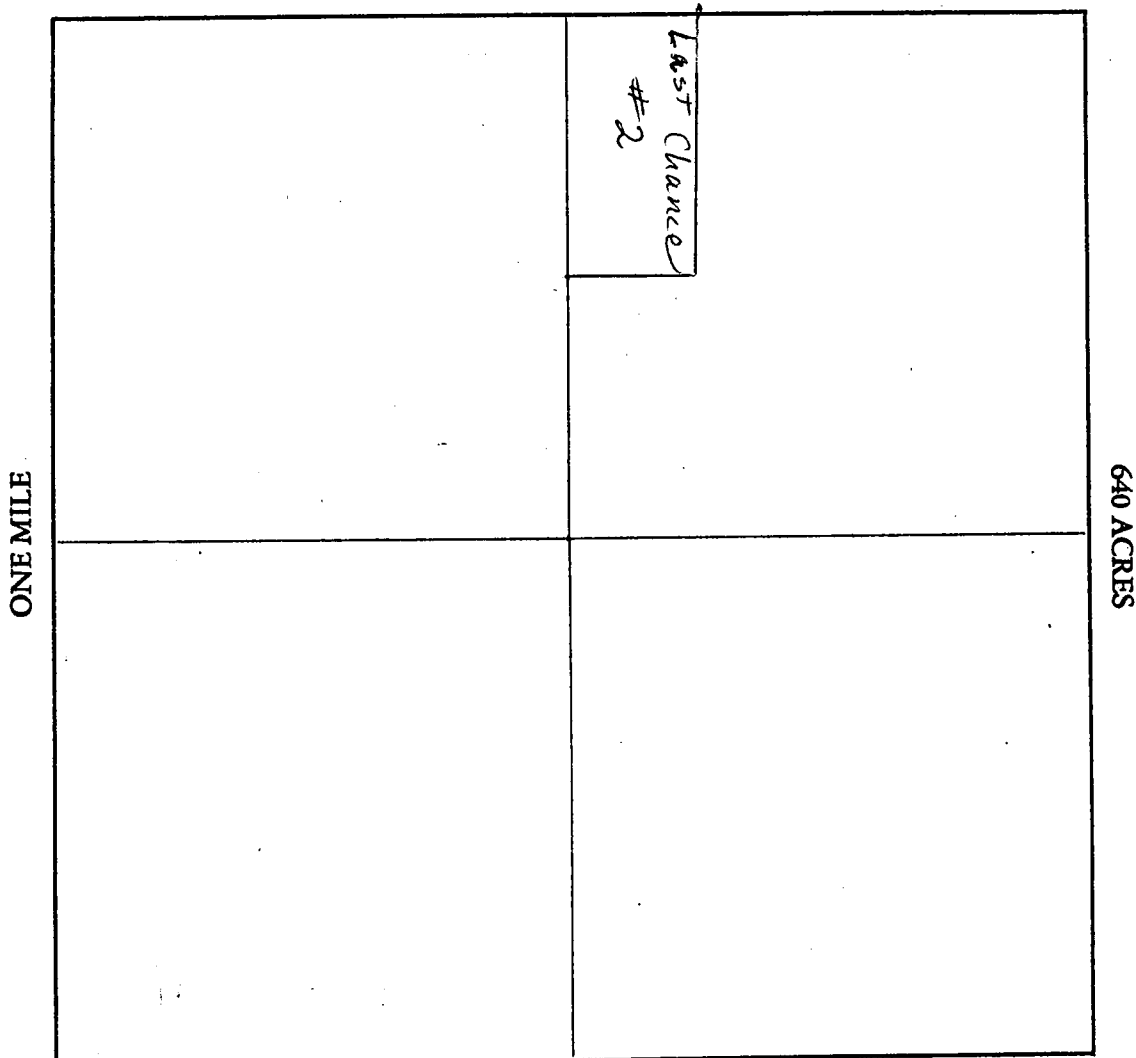
MAP

One inch = One thousand feet

North Arrow



ONE MILE



Section 14 Range 3W Township 9N, G&SRB&M

Date June 16, 1985


BGO-1730 PAGE 361

Rose Baldwin

Signature

STATE OF ARIZONA, I hereby certify that the within instrument was and recorded
County of **RUSH** ss. _____, 19____, at _____ M.
In Docket No. _____, Page _____

Fee No.:



When recorded mail to:

Fee: \$ 5

INDEXED

NOTICE OF MINING CLAIM LOCATION MICROFILMED

1. Location Amendment Relocation
2. Placer Lode Millsite Tunnelsite
3. The name and address of the Locator is

Robert L. Baldwin and Rose Baldwin
Name
3350 London Bridge Road
Address
Lake Havasu City, Az. 86403
City State Zip

4. The name of the claim is Last Chance #3
5. The date of the location is June 16, 1985
6. The claim is 1320 feet long and 660 feet wide. The distance from the Location monument to each end of the claim is 660 feet in a westerly direction and 1320 feet in a Southerly direction.
7. The general course of the claim is from the North to the South.
8. The location of the claim is in Section 14, Township 9 N, Range 3W G&SRB&M, _____ Mining District, Yavapai County, Arizona.
9. If amending or relocating, the previous claim name was _____ recorded in Docket _____, Book _____ Mining District, _____ County, Arizona.
10. The location of the claim with reference to a natural object or permanent monument is 1320 ft. South of the N.E. corner of Last Chance Claim #1.

A MC 239448

RECEIVED
BLM. AZ STATE OFFICE
PHOENIX, ARIZONA
JUN 19 PM 2:44

BGO-1730 PAGE 362

Date June 16, 1985

Signature Rose Baldwin

MAP OF MINING CLAIM LOCATION

1. The name of the claim is Last Chance #3
2. The N.E. corner of the claim is 1320 feet in a southerly direction to a survey monument or permanent natural object described as the N.E. corner of Last Chance Claim #1.
3. The type of location monument is Rocks and Wooden stakes
The type of corner and end monuments are same as above
4. The bearing and distance between the corners of the claim are beginning at the N.E. corner of the claim, 660 feet in a westerly direction to the N.W. corner, then 1320 feet in a southerly direction to the S.W. corner, then 660 feet in a easterly direction to the S.E. corner, then 1320 feet in a Northerly direction to the point of beginning.

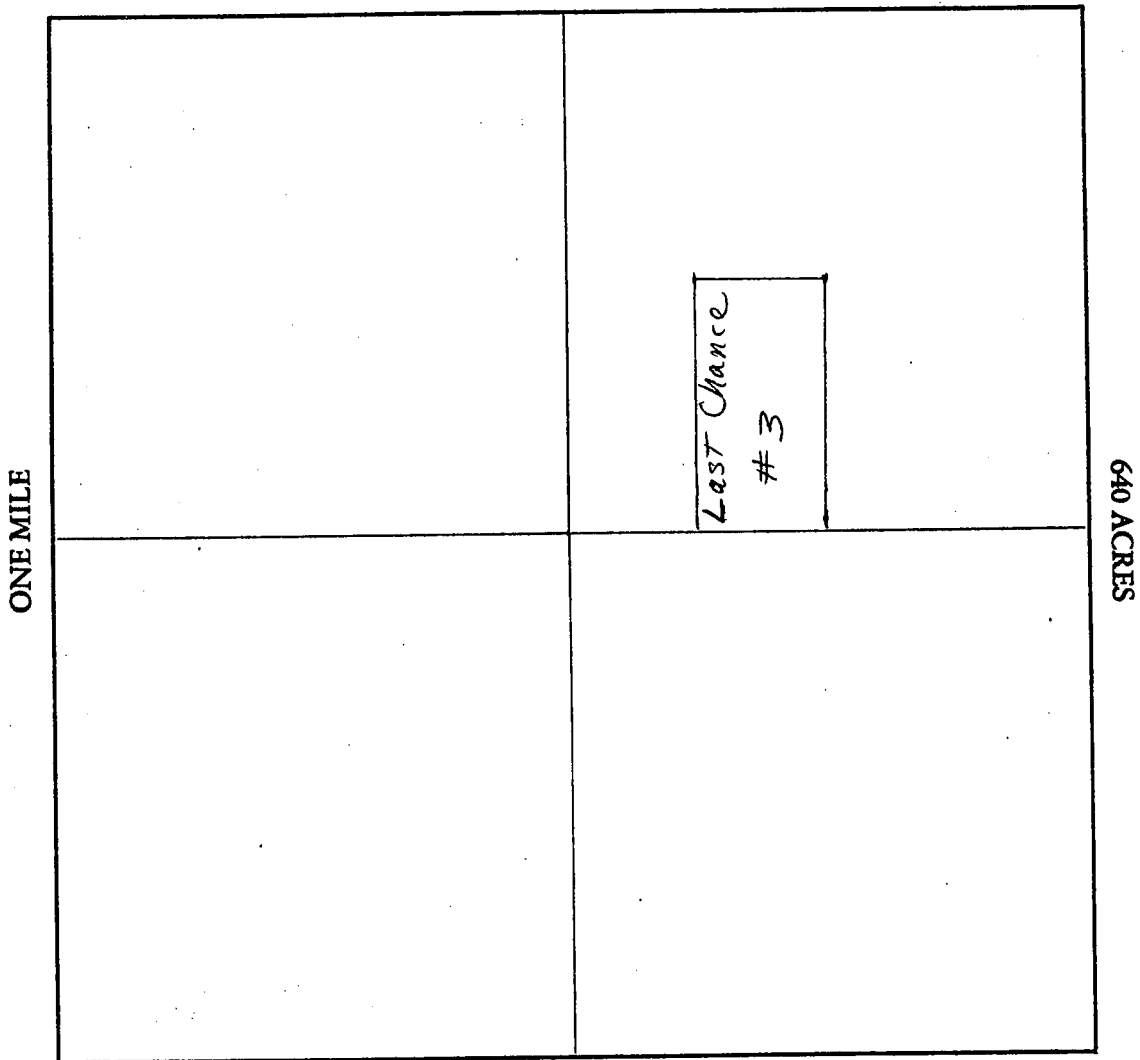
MAP

One inch = One thousand feet

North Arrow



ONE MILE



Section 14 Range 3W Township 9N, G&SRB&M

Date June 16, 1985

BGO-1730 PAGE 363

Rose Baldwin
Signature

STATE OF ARIZONA, } ss. I hereby certify that the within instrument was filed and recorded
 County of _____, 19____, at _____ M.

Fee No.:

In Docket No. _____, Page _____

When recorded mail to:

RECORDED YAVAPAI COUNTY ARIZONA

Instrument # **15869**
 Recorded Official Records
 of Yavapai County, Arizona
JUN 18 '85 - 12 30 PM
 at the request of Rose Baldwin
 PATSY C. JENNEY, County Recorder Pgs.
 Deputy Karen Walser

Fee: \$ INDEXED

NOTICE OF MINING CLAIM LOCATION

MICROFILMED

- Location Amendment Relocation
- Placer Lode Millsite Tunnelsite
- The name and address of the Locator is

Robert L. Baldwin and Rose Baldwin
 Name

3350 London Bridge Road
 Address

Lake Havasu City, Az. 86403
 City State Zip

4. The name of the claim is Last Chance #4

5. The date of the location is June 16, 1985

6. The claim is 1320 feet long and 660 feet wide. The distance from the Location monument to each end of the claim is 660 feet in a westerly direction and 1320 feet in a southerly direction.

7. The general course of the claim is from the North to the South.

8. The location of the claim is in Section 14, Township 9N, Range 3W
 G&SRB&M, _____ Mining District, Yavapai County, Arizona.

9. If amending or relocating, the previous claim name was _____
 _____ recorded in Docket _____, Book _____,
 _____ Mining District, _____ County, Arizona.

10. The location of the claim with reference to a natural object or permanent monument is _____
660 ft west of the N.E. corner of Last
Chance Claim #3.

BOOK 1730 PAGE 364

RECEIVED
 B.L.M. AZ STATE OFFICE
 PHOENIX, ARIZONA
 JUN 19 PM 2:44

Date June 16, 1985

Rose Baldwin
 Signature

MAP OF MINING CLAIM LOCATION

1. The name of the claim is Last Chance # 4
2. The N.E. corner of the claim is 660 feet in a westerly direction to a survey monument or permanent natural object described as the N.E. corner of Last Chance Claim # 3.
3. The type of location monument is Rocks and Wooden Stakes
The type of corner and end monuments are same as above
4. The bearing and distance between the corners of the claim are beginning at the N.E. corner of the claim, 660 feet in a westerly direction to the N.W. corner, then 1320 feet in a southerly direction to the S.W. corner, then 660 feet in a easterly direction to the S.E. corner, then 1320 feet in a Northerly direction to the point of beginning.

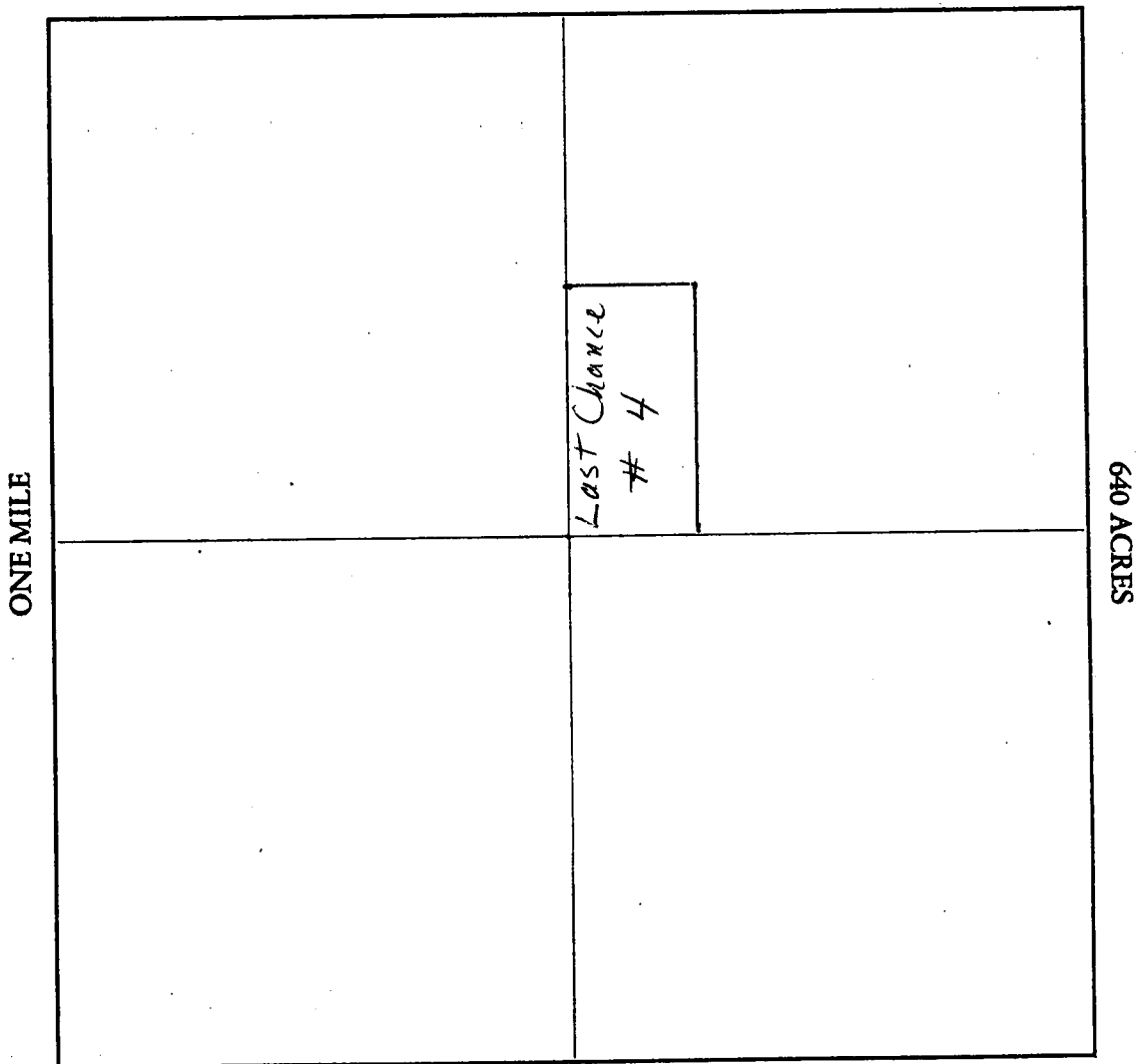
MAP

One inch = One thousand feet

North Arrow



ONE MILE



Section 14 Range 3W Township 9N, G&SRB&M

Date June 16, 1985

BDD 1730 PAGE 365

Rose Baldwin

Signature

STATE OF ARIZONA, } I hereby certify that the within instrument was filed and recorded
County of _____ } ss. _____, 19____, at _____ M.

Fee No.:

In Docket No. _____, Page _____



Instrument # **19870**

Recorded Official Records
of Yavapai County, Arizona.

JUN 18 '85 - 12 30 PM

at the request of Rose Baldwin
PATSY C. JENNEY, County Recorder Pgs. 2
Deputy Karen Wilson

INDEXED
Fee: \$

When recorded mail to:

NOTICE OF MINING CLAIM LOCATION

MICROFILMED

- 1. Location Amendment Relocation
- 2. Placer Lode Millsite Tunnelsite
- 3. The name and address of the Locator is

Robert L. Baldwin and Rose Baldwin
Name

3350 London Bridge Road
Address

Lake Havasu City, Az. 86403
City State Zip

- 4. The name of the claim is Last Chance #5
- 5. The date of the location is June 16, 1985
- 6. The claim is 1320 feet long and 660 feet wide. The distance from the Location monument to each end of the claim is 660 feet in a westerly direction and 1320 feet in a southerly direction.
- 7. The general course of the claim is from the North to the South.
- 8. The location of the claim is in Section 14, Township 9N, Range 3W G&SRB&M, _____ Mining District, Yavapai County, Arizona.
- 9. If amending or relocating, the previous claim name was _____

_____ recorded in Docket _____, Book _____,
_____ Mining District, _____ County, Arizona.

- 10. The location of the claim with reference to a natural object or permanent monument is

660ft west of the N.E. corner of Last Chance #4.

RECEIVED
31 M. AZ STATE OFFICE
JUN 19 PM 2:44
PATSY C. JENNEY, ARIZONA

BGG-1730 PAGE 366

Date June 16, 1985

Rose Baldwin
Signature

A MC 239450

MAP OF MINING CLAIM LOCATION

1. The name of the claim is Last Chance #5
2. The N.E. corner of the claim is 660 feet in a westerly direction to a survey monument or permanent natural object described as The N.E. corner of Last Chance #4.
3. The type of location monument is Rocks and Wooden Stakes
The type of corner and end monuments are Same as above
4. The bearing and distance between the corners of the claim are beginning at the N.E. corner of the claim, 660 feet in a westerly direction to the N.W. corner, then 1320 feet in a southerly direction to the S.W. corner, then 660 feet in a easterly direction to the S.E. corner, then 1320 feet in a Northerly direction to the point of beginning.

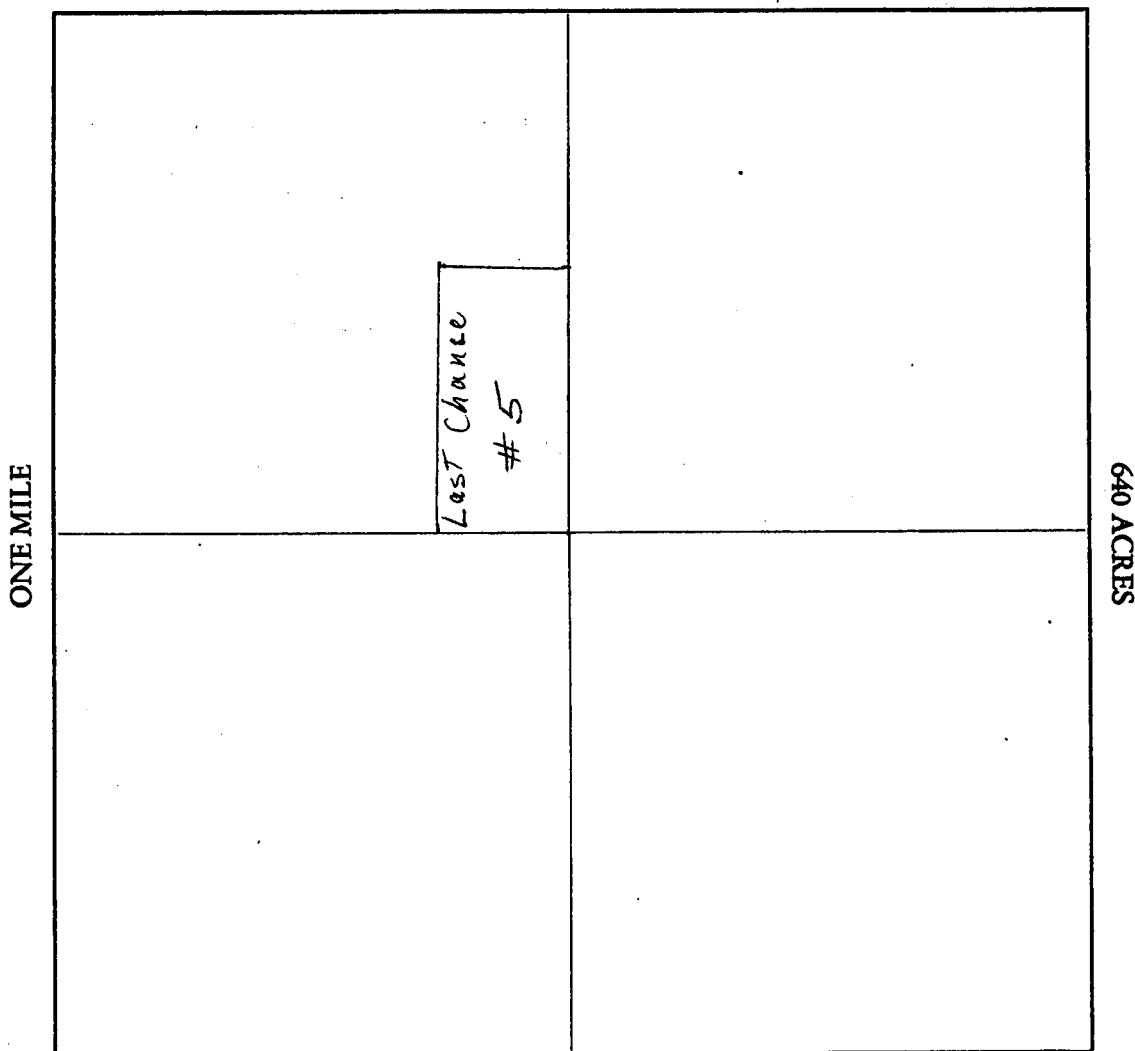
MAP

One inch = One thousand feet

North Arrow



ONE MILE



Section 14 Range 3W Township 9N, G&SRB&M

Date June 16, 1985

B00-1730 PAGE 367

Rose Baldwin
Signature

STATE OF ARIZONA, } ss. I hereby certify that the within instrument was filed and recorded
County of _____, 19____, at _____ M.

Fee No.:

In Docket No. _____ Page _____

RECORDED YAVAPAI COUNTY ARIZONA

Instrument # **19871**
Recorded Official Records
of Yavapai County, Arizona.
JUN 18 '85 - 12 30 PM

at the request of Rose Baldwin
PATSY C. JENNEY County Recorder Pgs.
Deputy Loren Walsen 2

Fee: \$

INDEXED

NOTICE OF MINING CLAIM LOCATION

MICROFILMED

- 1. Location Amendment Relocation
- 2. Placer Lode Millsite Tunnelsite

3. The name and address of the Locator is

Robert L. Baldwin and Rose Baldwin
Name

3350 London Bridge Road
Address

Lake Havasu City, Az. 86403
City State Zip

4. The name of the claim is Last Chance #6

5. The date of the location is June 16, 1985

6. The claim is 1320 feet long and 660 feet wide. The distance from the Location monument to each end of the claim is 660 feet in a Westerly direction and 1320 feet in a Southerly direction.

7. The general course of the claim is from the North to the South.

8. The location of the claim is in Section 14, Township 9N, Range 3W
G&SRB&M, _____ Mining District, Yavapai County, Arizona.

9. If amending or relocating, the previous claim name was _____

_____ recorded in Docket _____, Book _____,

_____ Mining District, _____ County, Arizona.

10. The location of the claim with reference to a natural object or permanent monument is _____

660 Ft. West of the N.E. corner of Last
Chance Claim #5.

RECEIVED
BLM. AZ STATE OFFICE
1985 JUN 19 PM 2:46
PHOENIX, ARIZONA

BOOK 1730 PAGE 368

Date June 16, 1985

Rose Baldwin
Signature

A MC 239451

MAP OF MINING CLAIM LOCATION

1. The name of the claim is Last Chance #6
2. The N.E. corner of the claim is 660 feet in a westerly direction to a survey monument or permanent natural object described as the N.E. corner of Last Chance Claim #5.
3. The type of location monument is Rocks and Wooden stakes
The type of corner and end monuments are same as above
4. The bearing and distance between the corners of the claim are beginning at the N.E. corner of the claim, 660 feet in a westerly direction to the N.W. corner, then 1320 feet in a southerly direction to the S.W. corner, then 660 feet in a easterly direction to the S.E. corner, then 1320 feet in a Northerly direction to the point of beginning.

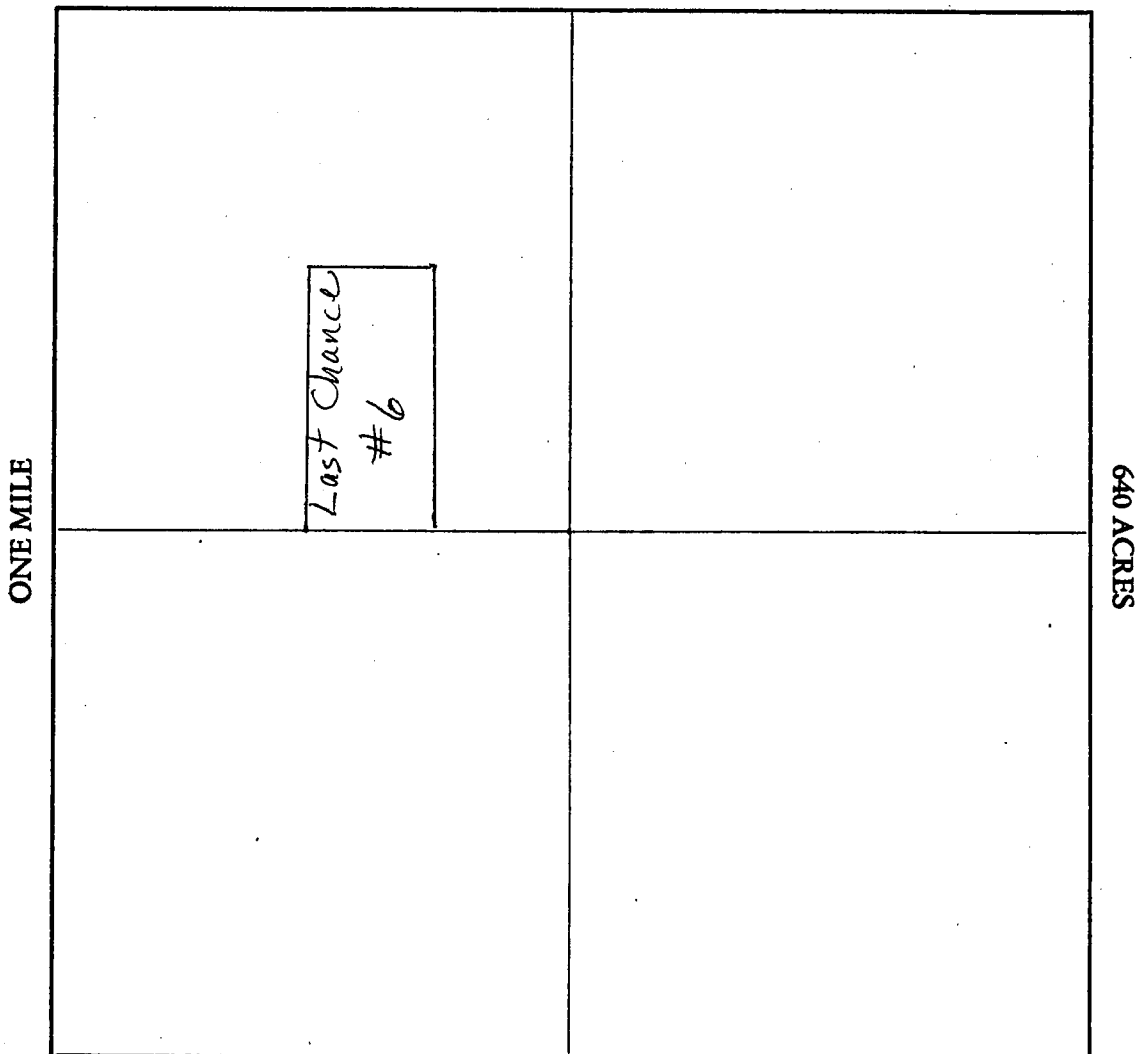
MAP

One inch = One thousand feet

North Arrow



ONE MILE



Section 14 Range 3W Township 9N, G&SRB&M

Date June 16, 1985

BOB 1730 PAGE 369

Rose Baldwin

Signature

STATE OF ARIZONA, } ss. _____ by certify that the within instrument was _____d and recorded
 County of _____, 19____, at _____ M.
 Fee No.: _____
 In Docket No. _____, Page _____
 When recorded mail to: _____

Instrument # **19872**
 Recorded Official Records
 of Yavapai County, Arizona.

JUN 18 '85 - 12 30 PM

at the request of Rose Baldwin
 PATSY C. JENNEY, County Recorder Pgs. /
 Deputy Justin Y...

INDEXED

NOTICE OF MINING CLAIM LOCATION

MICROFILMED

1. Location Amendment Relocation
 2. Placer Lode Millsite Tunnelsite

3. The name and address of the Locator is
Robert L. Baldwin and Rose Baldwin
Name
3350 London Bridge Road
Address
Lake Havasu City, Az. 86403
City State Zip

4. The name of the claim is Last Chance #7
 5. The date of the location is June 16, 1985
 6. The claim is 1320 feet long and 660 feet wide. The distance from the Location monument to each end of the claim is 660 feet in a westerly direction and 1320 feet in a southerly direction.
 7. The general course of the claim is from the North to the South.
 8. The location of the claim is in Section 14, Township 9N, Range 3W G&SRB&M, _____ Mining District, Yavapai County, Arizona.
 9. If amending or relocating, the previous claim name was _____ recorded in Docket _____, Book _____ Mining District, _____ County, Arizona.
 10. The location of the claim with reference to a natural object or permanent monument is 660 Ft. West of the N.E. corner of Last Chance Claim #6.

Date June 16, 1985

Rose Baldwin
Signature

800-1730 PAGE 370

RECEIVED
 BLM. AZ STATE OFFICE
 PHOENIX, ARIZONA
 JUN 19 AM 2:45

A MC 239452

MAP C MINING CLAIM LOCATION

1. The name of the claim is Last Chance #7
2. The N.E. corner of the claim is 660 feet in a westerly direction to a survey monument or permanent natural object described as the N.E corner of Last Chance Claim #6.
3. The type of location monument is Rocks and Wooden stakes
The type of corner and end monuments are same as above.
4. The bearing and distance between the corners of the claim are beginning at the N.E. corner of the claim, 660 feet in a westerly direction to the N.W. corner, then 1320 feet in a southerly direction to the S.W. corner, then 660 feet in a easterly direction to the S.E. corner, then 1320 feet in a Northerly direction to the point of beginning.

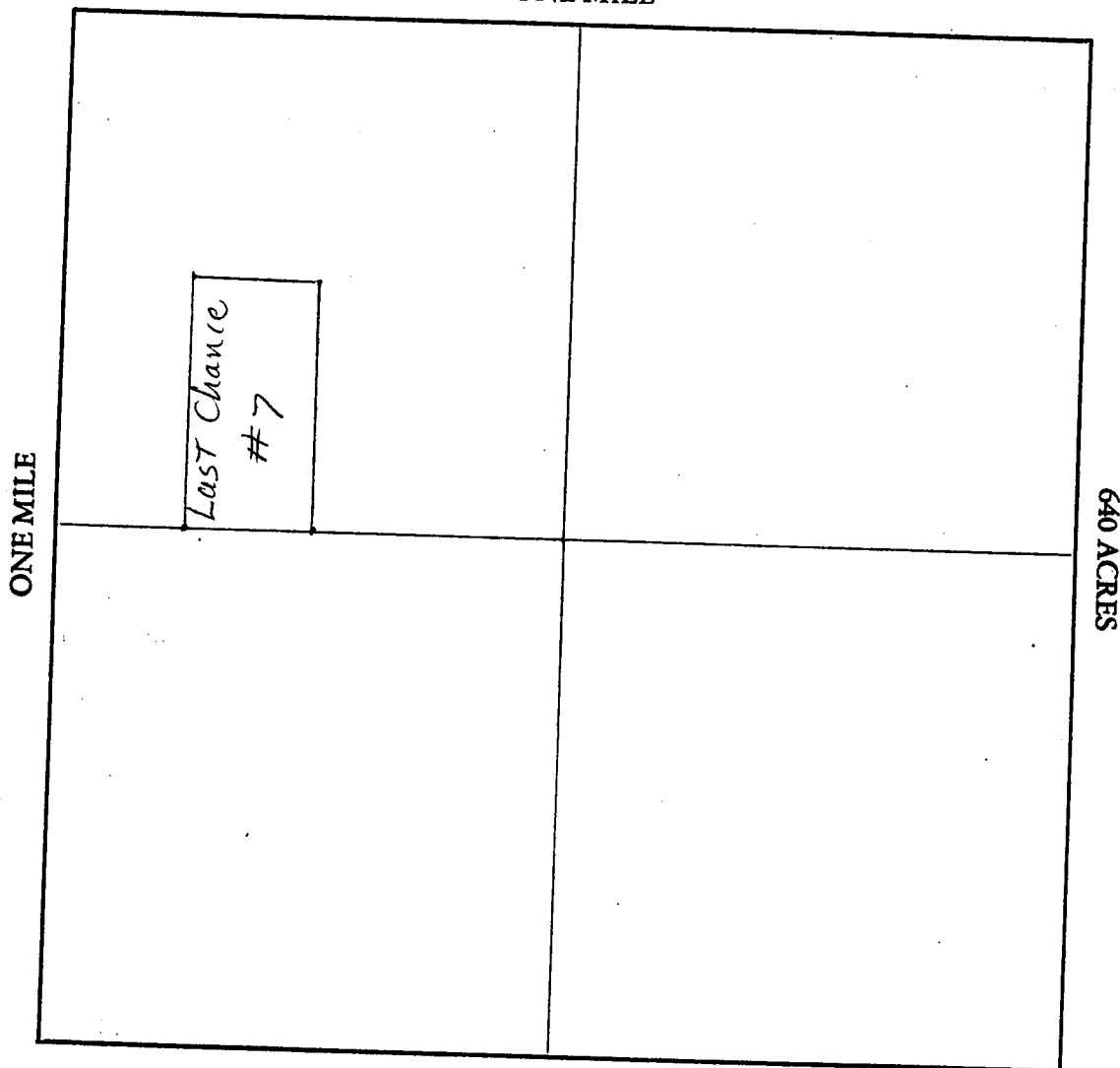
MAP

One inch = One thousand feet

North Arrow



ONE MILE



Section 14 Range 3W Township 9N, G&SRB&M

Date June 16, 1985

BOOK 1730 PAGE 371

Rose Baldwin
Signature

STATE OF ARIZONA,

County of _____

ss. I _____

do hereby certify that the within instrument was and recorded _____, 19____, at _____ M.

Fee No.: _____

In Docket No. _____, Page _____

When recorded mail to: _____

RECORDED YAVAPAI COUNTY ARIZONA

Instrument # **19873**
 Recorded Official Records
 of Yavapai County, Arizona.
 JUN 18 '85 - 12 30 PM
 at the request of Rose Baldwin
 PATSY C. JENNEY, County Recorder, Pgs. 2
 Deputy Laura Walker

Fee: \$ _____

INDEXED

NOTICE OF MINING CLAIM LOCATION MICROFILMED

1. Location Amendment Relocation
2. Placer Lode Millsite Tunnelsite
3. The name and address of the Locator is

Robert L. Baldwin and Rose Baldwin
Name

3350 London Bridge Road
Address

Lake Havasu City, Az. 86403
City State Zip

4. The name of the claim is Last Chance #8

5. The date of the location is June 16, 1985

6. The claim is 1320 feet long and 660 feet wide. The distance from the Location monument to each end of the claim is 660 feet in a westerly direction and 1320 feet in a southerly direction.

7. The general course of the claim is from the North to the South.

8. The location of the claim is in Section 14, Township 9 N, Range 3W
G&SRB&M, _____ Mining District, Yavapai County, Arizona.

9. If amending or relocating, the previous claim name was _____
_____ recorded in Docket _____, Book _____,
_____ Mining District, _____ County, Arizona.

10. The location of the claim with reference to a natural object or permanent monument is _____
1320 ft. South of the N.E. corner of
Last Chance Claim #9.

RECEIVED
AZ STATE OFFICE
PHOENIX, ARIZONA
JUN 19 PM 2:45

BOOK 1730 PAGE 372

Date June 16, 1985

Rose Baldwin
Signature

MAP OF MINING CLAIM LOCATION

1. The name of the claim is Last Chance # 8
2. The N.E. corner of the claim is 1320 feet in a southerly direction to a survey monument or permanent natural object described as the N.E. corner of Last Chance Claim # 7.
3. The type of location monument is Rocks and Wooden Stakes
The type of corner and end monuments are same as above
4. The bearing and distance between the corners of the claim are beginning at the N.E. corner of the claim, 660 feet in a westerly direction to the N.W. corner, then 1320 feet in a southerly direction to the S.W. corner, then 660 feet in a easterly direction to the S.E. corner, then 1320 feet in a Northerly direction to the point of beginning.


MAP

One inch = One thousand feet

North Arrow



ONE MILE



Section 14 Range 3W Township 9N, G&SRB&M

Date June 16, 1985

BGG: 1730 PAGE 373

Rose Baldwin
Signature

STATE OF ARIZONA, } ss. hereby certify that the within instrument [filed and recorded | Fee No.:
County of _____, 19____, at _____ M.

In Docket No. _____, Page _____

When recorded mail to:

RECORDED YAVAPAI COUNTY ARIZONA

Instrument # **19874**
Recorded Official Records
of Yavapai County, Arizona.

JUN 18 '85 - 12 30 PM

at the request of Rose Baldwin
PATSY C. JENNEY, County Recorder Pgs.
Deputy Loren Walker

Fee: \$

INDEXED

NOTICE OF MINING CLAIM LOCATION

MICROFILMED

- 1. Location Amendment Relocation
- 2. Placer Lode Millsite Tunnelsite
- 3. The name and address of the Locator is

Robert L. Baldwin and Rose Baldwin
Name

3350 London Bridge Road
Address

Lake Havasu City, Az. 86403
City State Zip

- 4. The name of the claim is Last Chance # 9
- 5. The date of the location is June 16, 1985
- 6. The claim is 1320 feet long and 660 feet wide. The distance from the Location monument to each end of the claim is 660 feet in a westerly direction and 1320 feet in a southerly direction.
- 7. The general course of the claim is from the North to the South
- 8. The location of the claim is in Section 14, Township 9N, Range 8W G&SRB&M, _____ Mining District, Yavapai County, Arizona.
- 9. If amending or relocating, the previous claim name was _____ recorded in Docket _____, Book _____, Mining District, _____ County, Arizona.
- 10. The location of the claim with reference to a natural object or permanent monument is 660 ft. west of the N.E. corner of Last Chance Claim # 8.

A M C 239454

RECEIVED
R.L.M. AZ STATE OFFICE
1985 JUN 19 PM 2:45
PHOENIX, ARIZONA

BOOK 1730 PAGE 374

Date July 16, 1985

Rose Baldwin
Signature

MAP OF MINING CLAIM LOCATION

1. The name of the claim is Last Chance #9
2. The N.E. corner of the claim is 660 feet in a westerly direction to a survey monument or permanent natural object described as the N.E. corner of Last Chance Claim #8.
3. The type of location monument is Rocks and Wooden Stakes
The type of corner and end monuments are same as above
4. The bearing and distance between the corners of the claim are beginning at the N.E. corner of the claim, 660 feet in a westerly direction to the N.W. corner, then 1320 feet in a southerly direction to the S.W. corner, then 660 feet in an easterly direction to the S.E. corner, then 1320 feet in a Northerly direction to the point of beginning.


MAP

One inch = One thousand feet

North Arrow



ONE MILE



Section 14 Range 3W Township 9N G&SRB&M

Date June 16, 1985

BOOK 1730 PAGE 375

Rose Baldwin
Signature

STATE OF ARIZONA, } ss. I hereby certify that the within instrument was filed and recorded
County of _____, 19____, at _____ M.

Fee No.:

In Docket No. _____, Page _____

Instrument # **19875**
 Recorded Official Records
 of Yavapai County, Arizona.
JUN 18 '85 - 12 30 PM
 at the request of Rose Baldwin
 PATSY C. JENNEY County Recorder Pos. 2
 Deputy Karen Walser

Fee: INDEXED

When recorded mail to:

NOTICE OF MINING CLAIM LOCATION

MICROFILMED

- 1. Location Amendment Relocation
- 2. Placer Lode Millsite Tunnelsite
- 3. The name and address of the Locator is

Robert L. Baldwin and Rose Baldwin
Name

3350 London Bridge Road
Address

Lake Havasu City, Az. 86403
City State Zip

- 4. The name of the claim is Last Chance # 10
- 5. The date of the location is June 16, 1985
- 6. The claim is 1320 feet long and 660 feet wide. The distance from the Location monument to each end of the claim is 660 feet in a westerly direction and 1320 feet in a southerly direction.
- 7. The general course of the claim is from the North to the South.
- 8. The location of the claim is in Section 11, Township 9N, Range 3W
G&SRB&M, _____ Mining District, Yavapai County, Arizona.
- 9. If amending or relocating, the previous claim name was _____
_____ recorded in Docket _____, Book _____,
_____ Mining District, _____ County, Arizona.
- 10. The location of the claim with reference to a natural object or permanent monument is _____

1320 ft. North of the N.E. corner of Last Chance Claim # 1.

RECEIVED
 B.L.H. AZ STATE OFFICE
 PHOENIX, ARIZONA
 1985 JUN 19 PM 2:45

BOD-1730 PAGE 376

Date June 16, 1985

Rose Baldwin
Signature

A MC 239455

MAP OF MINING CLAIM LOCATION

1. The name of the claim is Last Chance # 10
2. The N.E. corner of the claim is 1320 feet in a Northerly direction to a survey monument or permanent natural object described as The N.E. corner of Last Chance Claim # 1.
3. The type of location monument is Rocks and Wooden Stakes
The type of corner and end monuments are same as above
4. The bearing and distance between the corners of the claim are beginning at the N.E. corner of the claim, 660 feet in a westerly direction to the N.W. corner, then 1320 feet in a southerly direction to the S.W. corner, then 660 feet in a easterly direction to the S.E. corner, then 1320 feet in a Northerly direction to the point of beginning.

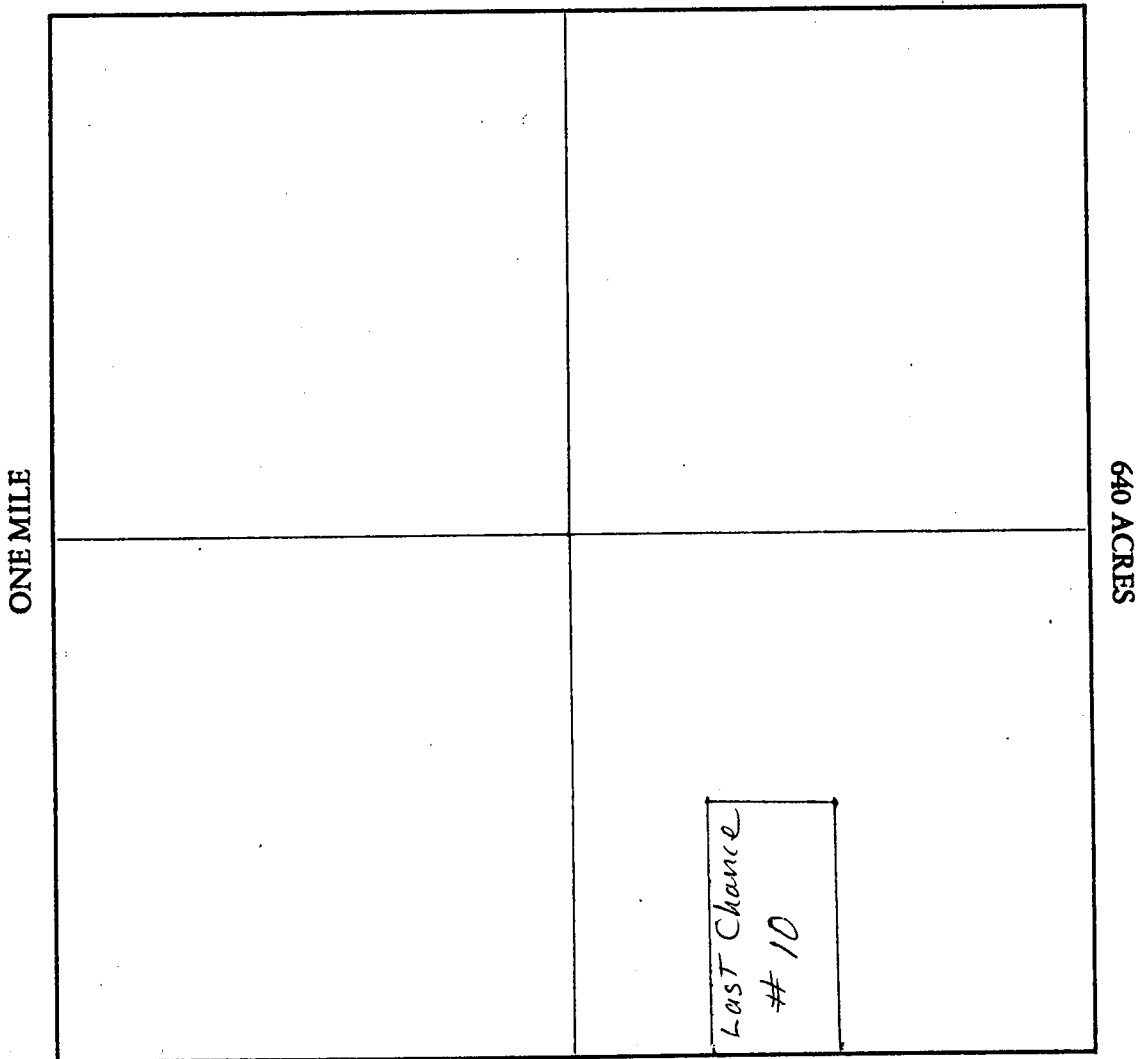
MAP

One inch = One thousand feet

North Arrow



ONE MILE



Section 11 Range 3W Township 9N G&SRB&M

Date June 16, 1985

BOOK 1730 PAGE 377

Rose Baldwin

Signature

STATE OF ARIZONA, } ss. I by certify that the within instrument was and recorded Fee No.:
County of , 19 , at M.

In Docket No. , Page

When recorded mail to:

RECORDED YAVAPAI COUNTY ARIZONA

Instrument # **19876**
Recorded Official Records
of Yavapai County, Arizona.

JUN 18 '85 - 12 30 PM

at the request of Rose Baldwin
PATSY C. JENNEY, County Recorder Pgs. Fee: \$
Deputy Karen Wilson

INDEXED
MICROFILMED

NOTICE OF MINING CLAIM LOCATION

- 1. Location Amendment Relocation
- 2. Placer Lode Millsite Tunnelsite
- 3. The name and address of the Locator is

Robert L. Baldwin and Rose Baldwin
Name

3350 London Bridge Road
Address

Lake Havasu City, Az. 86403
City State Zip

- 4. The name of the claim is Last Chance # 11
- 5. The date of the location is June 16, 1985
- 6. The claim is 1320 feet long and 660 feet wide. The distance from the Location monument to each end of the claim is 660 feet in a westerly direction and 1320 feet in a southerly direction.
- 7. The general course of the claim is from the North to the South.
- 8. The location of the claim is in Section 11, Township 9N, Range 3W G&SRB&M, _____ Mining District, Yavapai County, Arizona.
- 9. If amending or relocating, the previous claim name was _____ recorded in Docket _____, Book _____, _____ Mining District, _____ County, Arizona.

10. The location of the claim with reference to a natural object or permanent monument is 660 ft. East of the N.E. corner of Last Chance Claim # 10.

RECEIVED
B.L.H. AZ STATE OFFICE
1985 JUN 19 PM 2:45
PHOENIX, ARIZONA

BOOK 1730 PAGE 378

Date June 16, 1985.

Rose Baldwin
Signature

A MC 239456

MAP OF MINING CLAIM LOCATION

1. The name of the claim is Last Chance # 11
2. The N. E. corner* of the claim is 1060 feet in an easterly direction to a survey monument or permanent natural object described as the N.E. corner of Last Chance Claim # 10.
3. The type of location monument is Rocks and Wooden Stakes
The type of corner and end monuments are same as above
4. The bearing and distance between the corners of the claim are beginning at the N.E. corner of the claim, 1060 feet in a westerly direction to the N.W. corner, then 1320 feet in a southerly direction to the S.W. corner, then 660 feet in an easterly direction to the S.E. corner, then 1320 feet in a Northerly direction to the point of beginning.

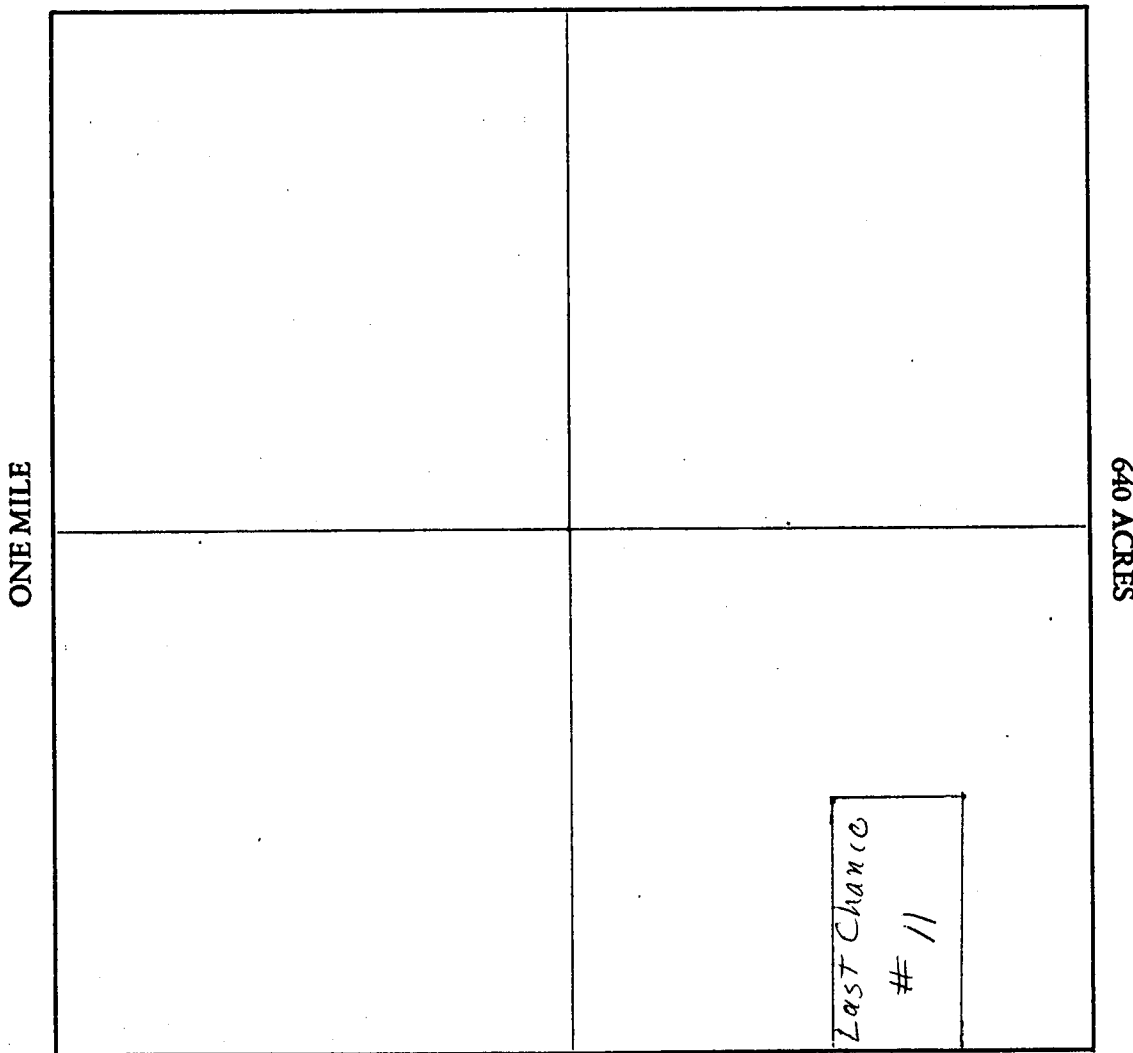
MAP

One inch = One thousand feet

North Arrow



ONE MILE



Section 11 Range 3W Township 9N, G&SRB&M

Date June 16, 1985


BDD-1730 PAGE 379

Rose Baldwin
Signature

STATE OF ARIZONA, } ss. =by certify that the within instrument was ~~made~~ed and recorded
County of _____, 19____, _____ M.
In Docket No. _____, Page _____

Fee No.:

When recorded mail to:



Fee: \$ INDEXED

NOTICE OF MINING CLAIM LOCATION MICROFILMED

- Location Amendment Relocation
- Placer Lode Millsite Tunnelsite
- The name and address of the Locator is

Robert L. Baldwin and Rose Baldwin
Name

3350 London Bridge Road
Address

Lake Havasu City, Az. 86403
City State Zip

- The name of the claim is Last Chance # 12
- The date of the location is June 16, 1985
- The claim is 1320 feet long and 660 feet wide. The distance from the Location monument to each end of the claim is 660 feet in a westerly direction and 1320 feet in a southerly direction.
- The general course of the claim is from the North to the South.
- The location of the claim is in Section 11, Township 9N, Range 3W
G&SRB&M, _____ Mining District, Yavapai County, Arizona.
- If amending or relocating, the previous claim name was _____
_____ recorded in Docket _____, Book _____,
_____ Mining District, _____ County, Arizona.
- The location of the claim with reference to a natural object or permanent monument is _____
1320ft. North of the N.E. corner of Last
Chance Claim #10.

Date June 16, 1985

Rose Baldwin
Signature

800-1730 PAGE 380

RECEIVED
P.L.M. AZ STATE OFFICE
1985 JUN 19 PM 2:45
PHOENIX ARIZONA

A MC 239457

MAP OF MINING CLAIM LOCATION

1. The name of the claim is Last Chance # 12
2. The N.E. corner of the claim is 1320 feet in a Northerly direction to a survey monument or permanent natural object described as the N.E corner of Last Chance Claim # 10.
3. The type of location monument is Rocks and Wooden Stakes
The type of corner and end monuments are same as above
4. The bearing and distance between the corners of the claim are beginning at the N.E. corner of the claim, 660 feet in a westerly direction to the N.W. corner, then 1320 feet in a southerly direction to the S.W. corner, then 660 feet in an easterly direction to the S.E. corner, then 1320 feet in a Northerly direction to the point of beginning.

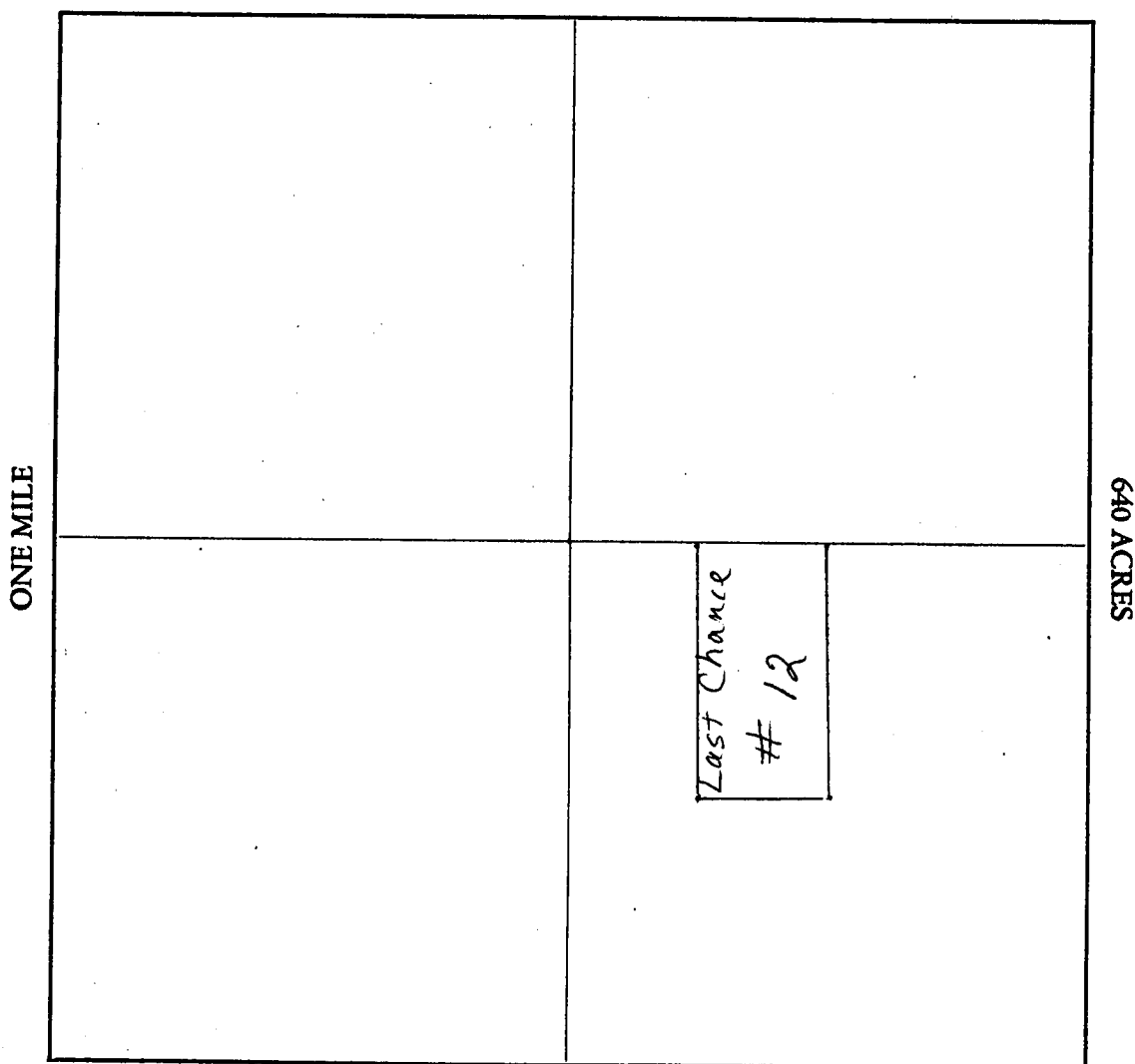
MAP

One inch = One thousand feet

North Arrow



ONE MILE



Section 11 Range 3W Township 9N G&SRB&M

Date June 16, 1985

800-1730 PAGE 381

Rose Baldwin
Signature

MAP OF MINING CLAIM LOCATION

1. The name of the claim is Last Chance # 13
2. The N.E. corner of the claim is 660 feet in an easterly direction to a survey monument or permanent natural object described as the N.E. corner of Last Chance Claim # 12.
3. The type of location monument is Rocks and Wooden Stakes
The type of corner and end monuments are same as above
4. The bearing and distance between the corners of the claim are beginning at the N.E. corner of the claim, 660 feet in a westerly direction to the N.W. corner, then 1320 feet in a southerly direction to the S.W. corner, then 660 feet in a easterly direction to the S.E. corner, then 1320 feet in a Northerly direction to the point of beginning.

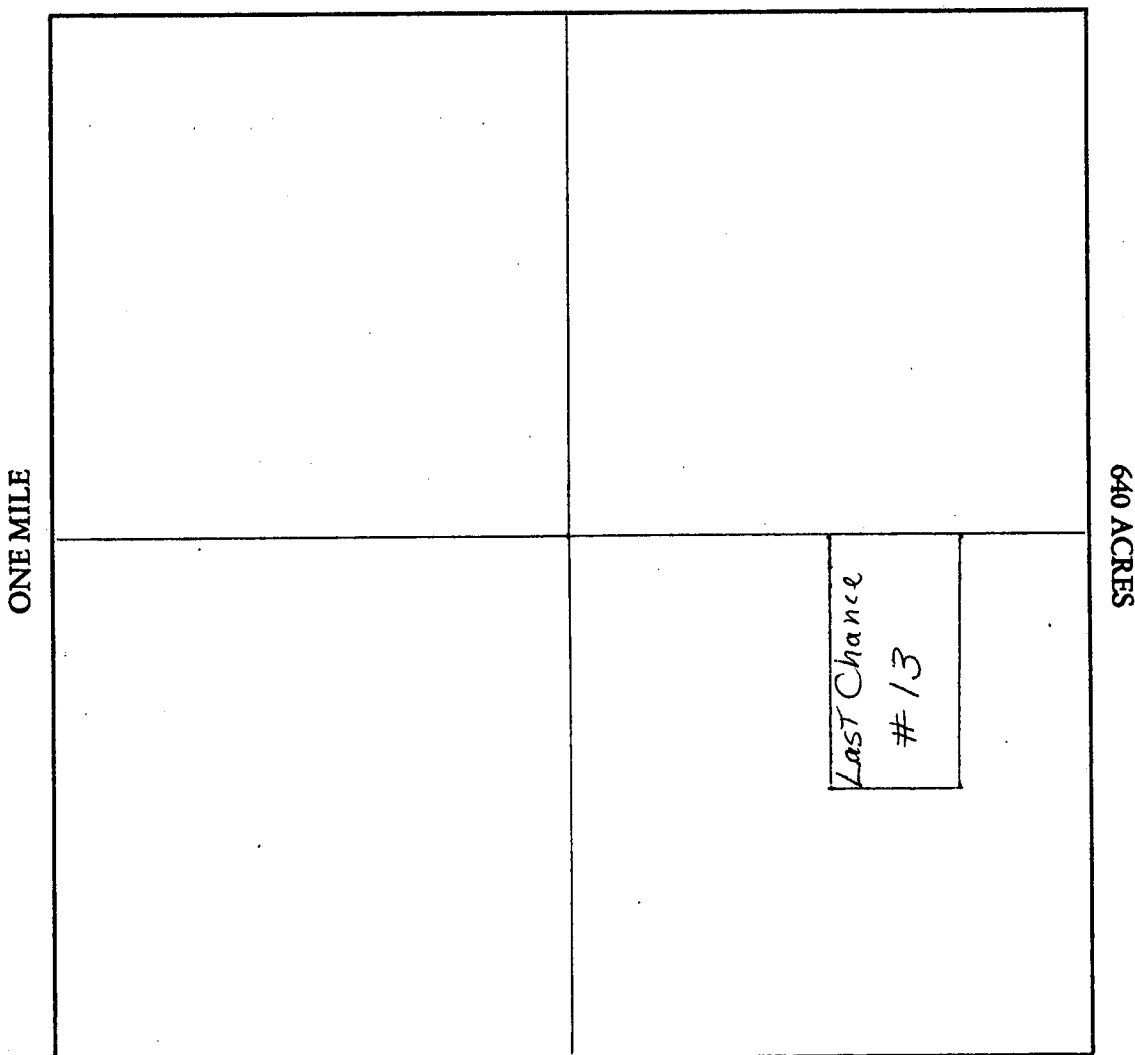
MAP

One inch = One thousand feet

North Arrow



ONE MILE



Section 11 Range 3W Township 9N, G&SRB&M

Date June 16, 1985

BDD-1730 PAGE 383

Rose Baldwin

Signature

STATE OF ARIZONA, } ss. I hereby certify that the within instrument was filed and recorded
County of _____, 19____, M.

Fee No.:

In Docket No. _____, Page _____

Instrument # **19879**
 Recorded Official Records
 of Yavapai County, Arizona.
JUN 18 '85 - 12 30 PM
 at the request of Rose Baldwin
 PATSY C. JENNEY, County Recorder Pgs. 2
 Deputy Karen Walsen

When recorded mail to:

Fee: \$

INDEXED

NOTICE OF MINING CLAIM LOCATION

MICROFILMED

- 1. Location Amendment Relocation
- 2. Placer Lode Millsite Tunnelsite
- 3. The name and address of the Locator is

Robert L. Baldwin and Rose Baldwin
 Name
3350 London Bridge Road
 Address
Lake Havasu City, Az. 86403
 City State Zip

- 4. The name of the claim is Last Chance #14
- 5. The date of the location is June 16, 1985
- 6. The claim is 1320 feet long and 660 feet wide. The distance from the Location monument to each end of the claim is 660 feet in a westerly direction and 1320 feet in a southerly direction.
- 7. The general course of the claim is from the North to the South
- 8. The location of the claim is in Section 11, Township 9 N, Range 3W
 G&SRB&M, _____ Mining District, ~~_____~~ Yavapai County, Arizona.
- 9. If amending or relocating, the previous claim name was _____

_____ recorded in Docket _____, Book _____,
 _____ Mining District, _____ County, Arizona.

- 10. The location of the claim with reference to a natural object or permanent monument is 660 FT. East of the N.E. corner of Last Chance Claim #13.

RECEIVED
 B.L.M. AZ STATE OFFICE
 PHOENIX, ARIZONA
 1985 JUN 19 PM 2:45

BOOK 1730 PAGE 384

Date June 16, 1985 Rose Baldwin
 Signature

A MC 239459

MAP OF MINING CLAIM LOCATION

1. The name of the claim is Last Chance #14
2. The N.E. corner of the claim is 660 feet in an easterly direction to a survey monument or permanent natural object described as The N.E. corner of Last Chance Claim #13.
3. The type of location monument is Rocks and Wooden Stakes
The type of corner and end monuments are same as above
4. The bearing and distance between the corners of the claim are beginning at the N.E. corner of the claim, 660 feet in a westerly direction to the N.W. corner, then 1320 feet in a southerly direction to the S.W. corner, then 660 feet in an easterly direction to the S.E. corner, then 1320 feet in a Northerly direction to the point of beginning.

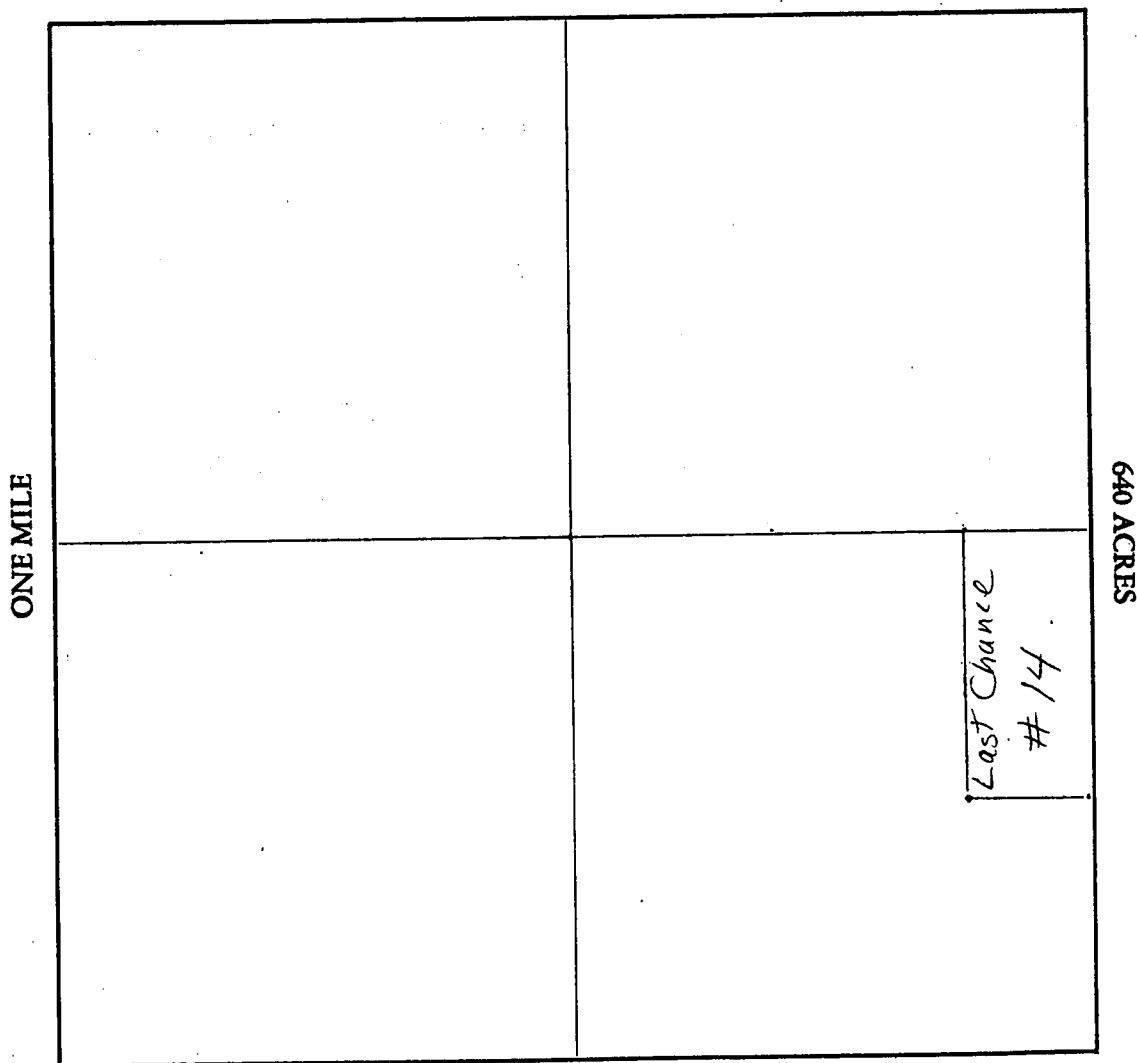
MAP

One inch = One thousand feet

North Arrow



ONE MILE



Section 11 Range 3W Township 9N, G&SRB&M

Date June 16, 1985

BOO-1730 PAGE 385

Rose Baldwin
Signature

In Docket No. _____, Page _____

Instrument # **19880**
 Recorded Official Records
 of Yavapai County, Arizona.
JUN 18 '85 - 12 30 PM
 at the request of Rose Baldwin
 PATSY G. JENNEY, County Recorder Pgs. 2
 Deputy Lauren Walser

When recorded mail to:

INDEXED

Fee: \$

NOTICE OF MINING CLAIM LOCATION

MICROFILMED

- 1. Location Amendment Relocation
- 2. Placer Lode Millsite Tunnelsite
- 3. The name and address of the Locator is

Robert L. Baldwin and Rose Baldwin
 Name
3350 London Bridge Road
 Address
Lake Havasu City, Az. 86403
 City State Zip

- 4. The name of the claim is Last Chance #15
- 5. The date of the location is June 16, 1985
- 6. The claim is 1320 feet long and 660 feet wide. The distance from the Location monument to each end of the claim is 660 feet in a westerly direction and 1320 feet in a southerly direction.
- 7. The general course of the claim is from the North to the South.
- 8. The location of the claim is in Section 11, Township 9N, Range 3W
 G&SRB&M, _____ Mining District, Yavapai County, Arizona.
- 9. If amending or relocating, the previous claim name was _____

_____ recorded in Docket _____, Book _____,
 _____ Mining District, _____ County, Arizona.

- 10. The location of the claim with reference to a natural object or permanent monument is 1320 ft. North of the N.E. corner of Last Chance Claim #14.

RECEIVED
 BLM. AZ STATE OFFICE
 PHOENIX, ARIZONA
 JUN 19 PM 2:45

600-1730 PAGE 386

Date June 16, 1985

Rose Baldwin
Signature

A MC 239460

MAP OF MINING CLAIM LOCATION

1. The name of the claim is Last Chance #15
2. The N.E. corner of the claim is 1320 feet in a Northerly direction to a survey monument or permanent natural object described as The N.E. corner of Last Chance Claim #14.
3. The type of location monument is Rocks and Wooden Stakes
The type of corner and end monuments are same as above
4. The bearing and distance between the corners of the claim are beginning at the N.E. corner of the claim, 660 feet in a westerly direction to the N.W. corner, then 1320 feet in a southerly direction to the S.W. corner, then 660 feet in an easterly direction to the S.E. corner, then 1320 feet in a Northerly direction to the point of beginning.

MAP


One inch = One thousand feet

North Arrow



ONE MILE

ONE MILE



640 ACRES

Section 11 Range 3W Township 9N G&SRB&M

BOB-1730 PAGE 387

Date June 16, 1985

Rose Baldwin
Signature

County of _____

ss.

19

M.

In Docket No. _____, Page _____

RECORDED YAVAPAI COUNTY ARIZONA

Instrument # **19881**
 Recorded Official Records
 of Yavapai County, Arizona.
 JUN 18 '85 - 12 30 PM

at the request of Rose Baldwin
 PATSY C. JENNEY, County Recorder Pgs.
 Deputy Karen Walsen

When recorded mail to:

Fee: \$ INDEXED MICROFILMED

NOTICE OF MINING CLAIM LOCATION

- 1. Location Amendment Relocation
- 2. Placer Lode Millsite Tunnel site
- 3. The name and address of the Locator is

Robert L. Baldwin and Rose Baldwin
Name

3350 London Bridge Road
Address

Lake Havasu City, Az. 86403
City State Zip

MC 239461

- 4. The name of the claim is Last Chance #16
- 5. The date of the location is June 17, 1985
- 6. The claim is 1320 feet long and 660 feet wide. The distance from the Location monument to each end of the claim is 660 feet in a westerly direction and 1320 feet in a southerly direction.
- 7. The general course of the claim is from the North to the South.
- 8. The location of the claim is in Section 11, Township 9N, Range 3W G&SRB&M, _____ Mining District, Yavapai County, Arizona.
- 9. If amending or relocating, the previous claim name was _____ recorded in Docket _____, Book _____ Mining District, _____ County, Arizona.
- 10. The location of the claim with reference to a natural object or permanent monument is 1320 ft. North of the N.E. corner of Last Chance Claim #15.

BGO-1730 PAGE 388

RECEIVED
D.L.M. AZ STATE OFFICE
1985 JUN 19 PM 2:40
PHOENIX ARIZONA

Date June 17, 1985

Rose Baldwin
Signature

MAP OF MINING CLAIM LOCATION

1. The name of the claim is Last Chance #16
2. The N.E. corner of the claim is 1320 feet in a Northerly direction to a survey monument or permanent natural object described as The N.E. corner of Last Chance Claim #15.
3. The type of location monument is Rocks and Wooden Stakes
The type of corner and end monuments are same as above
4. The bearing and distance between the corners of the claim are beginning at the N.E. corner of the claim, 660 feet in a westerly direction to the ~~N.E.~~ N.W. corner, then 1320 feet in a southerly direction to the S.W. corner, then 660 feet in an easterly direction to the S.E. corner, then 1320 feet in a Northerly direction to the point of beginning.

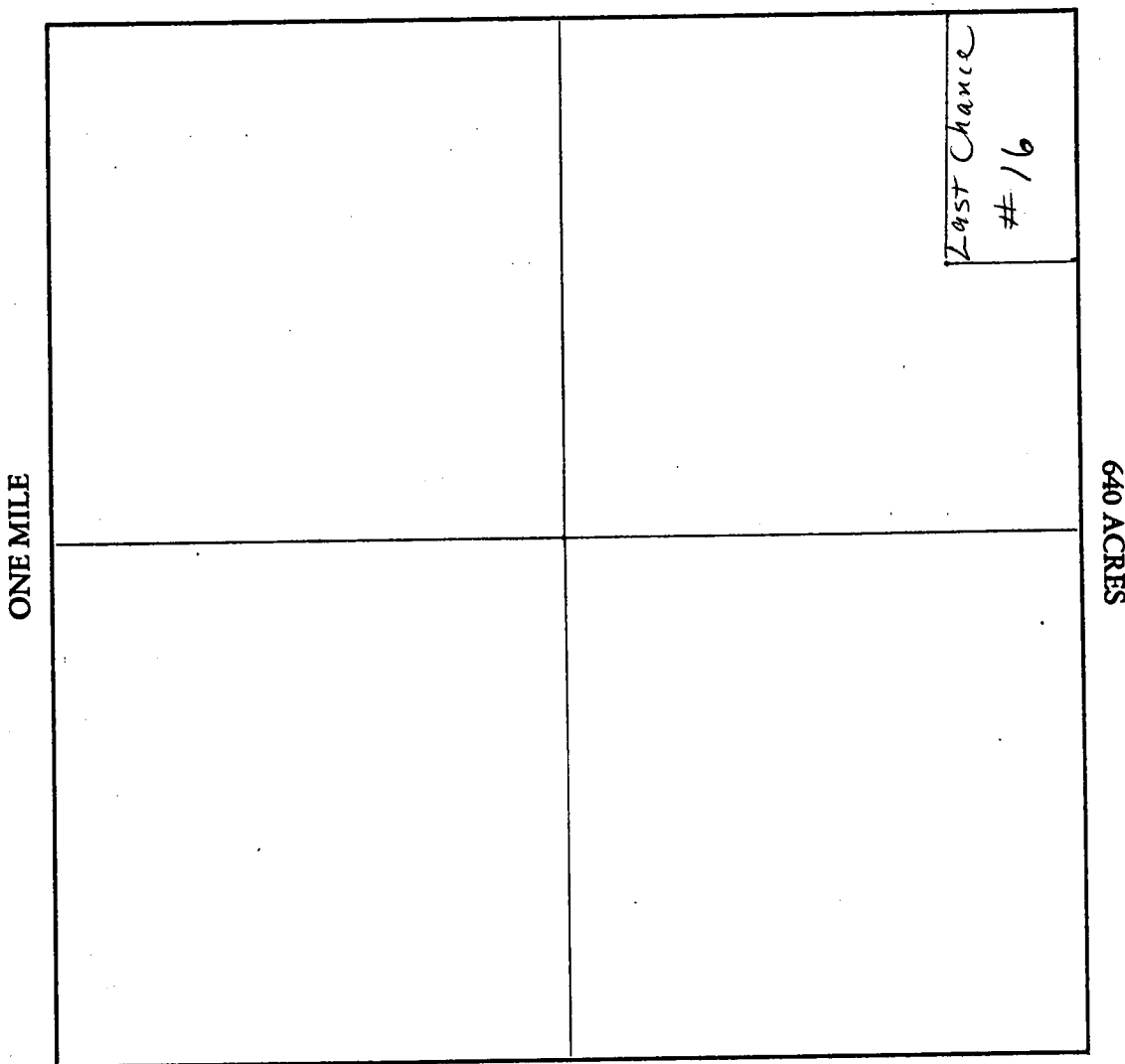
MAP

One inch = One thousand feet

North Arrow



ONE MILE



Section 11 Range 3W Township 9N, G&SRB&M

Date June 17, 1985

BGO-1730 PAGE 389

Rose Baldwin
Signature

County of _____

ss.

19____ M.

In Docket No. _____, Page _____



Instrument # 19882

Recorded Official Records

of Yavapai County, Arizona.

JUN 18 '85 - 12 30 PM

at the request of Rose Baldwin
PATSY C. JENNEY, County Recorder, Pgs. 2
Deputy Katherine Gonzalez

Fee: \$

INDEXED

MICROFILMED

NOTICE OF MINING CLAIM LOCATION

- 1. Location Amendment Relocation
- 2. Placer Lode Millsite Tunnelsite
- 3. The name and address of the Locator is

Robert L. Baldwin and Rose Baldwin
Name
3350 London Bridge Road
Address
Lake Havasu City, Az. 86403
City State Zip

A MC 239462

- 4. The name of the claim is Last Chance #17
- 5. The date of the location is June 16, 1985
- 6. The claim is 1320 feet long and 660 feet wide. The distance from the Location monument to each end of the claim is 660 feet in a westerly direction and 1320 feet in a southerly direction.
- 7. The general course of the claim is from the North to the South.
- 8. The location of the claim is in Section 12, Township 9N, Range 3W
G&SRB&M, _____ Mining District, Yavapai County, Arizona.
- 9. If amending or relocating, the previous claim name was _____
_____ recorded in Docket _____, Book _____,
_____ Mining District, _____ County, Arizona.
- 10. The location of the claim with reference to a natural object or permanent monument is _____
660 FT EAST of the N.W. corner of Section
12.

600-1730 PAGE 350

RECEIVED
AZ STATE OFFICE
JUN 19 PM 2:46
PHOENIX, ARIZONA

Date June 16, 1985

Rose Baldwin
Signature

MAP OF MINING CLAIM LOCATION

1. The name of the claim is Last Chance # 17
2. The N.E. corner of the claim is 660 feet in an easterly direction ^{from} to a survey monument or permanent natural object described as N.W. corner of Section # 12.
3. The type of location monument is Rocks and Wooden Stakes
The type of corner and end monuments are same as above
4. The bearing and distance between the corners of the claim are beginning at the N.E. corner of the claim, 660 feet in a westerly direction to the N.W. corner, then 1320 feet in a southerly direction to the S.W. corner, then 660 feet in an easterly direction to the S.E. corner, then 1320 feet in a Northerly direction to the point of beginning.

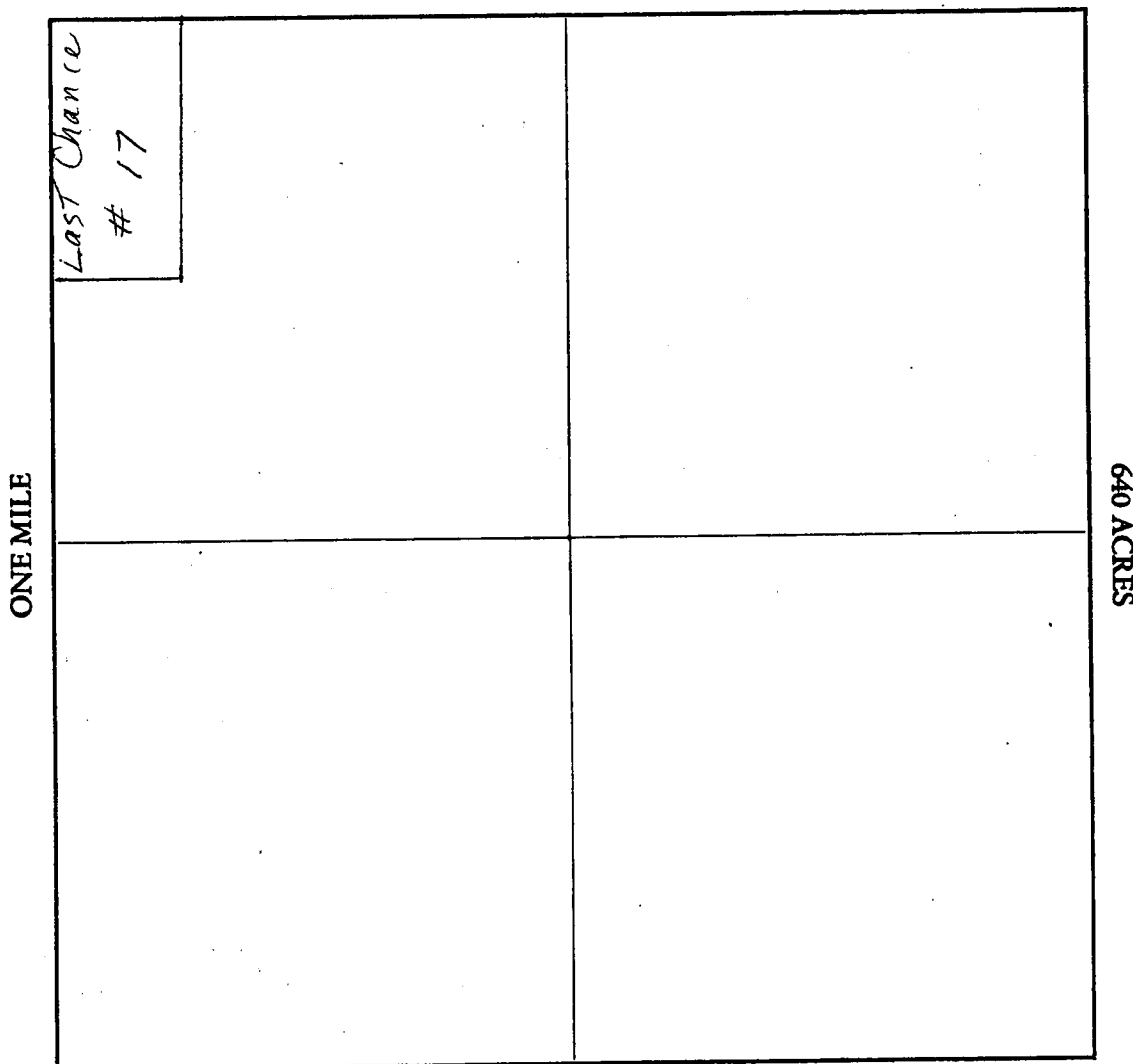
MAP

One inch = One thousand feet

North Arrow



ONE MILE



Section 12 Range 3W Township 9N, G&SRB&M

Date June 16, 1985

600-1730 PAGE 391

Rose Baldwin
Signature

County of _____

ss.

10

In Docket No. _____, Page _____

Instrument # **19883**
 Recorded Official Records
 of Yavapai County, Arizona.
 JUN 18 '85 - 12 30 PM
 at the request of Rose Baldwin
 PATSY C. JENNEY, County Recorder, Pgs. 2
 Deputy Kathleen Longley
 Deputy Recorder

Fee: \$

INDEXED

NOTICE OF MINING CLAIM LOCATION

MICROFILMED

- 1. Location Amendment Relocation
- 2. Placer Lode Millsite Tunnelsite

3. The name and address of the Locator is

Robert L. Baldwin and Rose Baldwin
Name

3350 London Bridge Road
Address

Lake Havasu City, Az. 86403
City State Zip

4. The name of the claim is Last Chance #18

5. The date of the location is June 16, 1985

6. The claim is 1320 feet long and 660 feet wide. The distance from the Location monument to each end of the claim is 660 feet in a westerly direction and 1320 feet in a southerly direction.

7. The general course of the claim is from the North to the South.

8. The location of the claim is in Section 12, Township 9 N, Range 3 W
G&SRB&M, _____ Mining District, Yavapai County, Arizona.

9. If amending or relocating, the previous claim name was _____

_____ recorded in Docket _____, Book _____

_____ Mining District, _____ County, Arizona.

10. The location of the claim with reference to a natural object or permanent monument is _____

660 ft. East of the N.E. corner of Last
Chance Claim #17.

A MC 239463

RECEIVED
BLM. AZ STATE OFFICE
1985 JUN 19 PM 2:46
PHOENIX, ARIZONA

BGG-1730 PAGE 398

Date June 16, 1985

Rose Baldwin
Signature

MAP OF MINING CLAIM LOCATION

1. The name of the claim is Last Chance #18
2. The N.E. corner of the claim is 660 feet in an easterly direction to a survey monument or permanent natural object described as the N.E. corner of Last Chance Claim #17.
3. The type of location monument is Rocks and Wooden Stakes
The type of corner and end monuments are same as above
4. The bearing and distance between the corners of the claim are beginning at the N.E. corner of the claim, 660 feet in a westerly direction to the N.W. corner, then 1320 feet in a southerly direction to the S.W. corner, then 660 feet in an easterly direction to the S.E. corner, then 1320 feet in a Northerly direction to the point of beginning.


MAP

One inch = One thousand feet

North Arrow



ONE MILE



Section 12 Range 3W Township 9N, G&SRB&M

Date June 16, 1985

B00-1730 PAGE 393

Rose Baldwin
Signature



Instrument # **19884**
Recorded Official Records
of Yavapai County, Arizona.

JUN 18 '85 - 12 30 PM

at the request of Rose Baldwin
PATSY C. JENNEY, County Recorder Pgs. 2
Deputy Kathleen [unclear]

Fee: INDEXED
MICROFILMED

When recorded mail to:

NOTICE OF MINING CLAIM LOCATION

A MC 239464

- 1. Location Amendment Relocation
- 2. Placer Lode Millsite Tunnelsite

3. The name and address of the Locator is

Robert L. Baldwin and Rose Baldwin
Name
3350 London Bridge Road
Address
Lake Havasu City, Az. 86403
City State Zip

4. The name of the claim is Last Chance #34

5. The date of the location is June 16, 1985

6. The claim is 1320 feet long and 660 feet wide. The distance from the Location monument to each end of the claim is 660 feet in an easterly direction and 1320 feet in a Northerly direction.

7. The general course of the claim is from the South to the North.

8. The location of the claim is in Section 14, Township 9N, Range 3W
G&SRB&M, _____ Mining District, Yavapai County, Arizona.

9. If amending or relocating, the previous claim name was _____
_____ recorded in Docket _____, Book _____,
_____ Mining District, _____ County, Arizona.

10. The location of the claim with reference to a natural object or permanent monument is _____
The S.W. corner of the claim and the S.W. corner of Section 14 are common corners.

RECEIVED
AZ STATE OFFICE
JUN 19 1985
PHOENIX, ARIZONA

BOOK 1730 PAGE 394

Date June 16, 1985

Rose Baldwin
Signature

MAP OF MINING CLAIM LOCATION

1. The name of the claim is Last Chance #34
2. The S.W. corner of the claim is ~~the~~ the same as ~~direction~~ to a survey monument or permanent natural object described as the S.W. corner of Section #14.
3. The type of location monument is Rocks and Wooden Stakes
The type of corner and end monuments are same as above.
4. The bearing and distance between the corners of the claim are beginning at the S.W. corner of the claim, 660 feet in a easterly direction to the S.E. corner, then 1320 feet in a Northerly direction to the N.E. corner, then 660 feet in a westerly direction to the N.W. corner, then 1320 feet in a Southerly direction to the point of beginning.


MAP

One inch = One thousand feet

North Arrow



ONE MILE



Section 14 Range 3W Township 9N, G&SRB&M


Date June 16, 1985

B00-1730 PAGE 395

Rose Baldwin
Signature

In Docket No. _____, Page _____

When recorded mail to:



Fee: \$
MICROFILMED
INDEXED

NOTICE OF MINING CLAIM LOCATION

A MC 239465

- 1. Location Amendment Relocation
- 2. Placer Lode Millsite Tunnelsite
- 3. The name and address of the Locator is

Robert L. Baldwin and Rose Baldwin
Name

3350 London Bridge Rd.
Address

Lake Havasu City, Az. 86403
City State Zip

- 4. The name of the claim is Last Chance #35
- 5. The date of the location is June 16, 1985
- 6. The claim is 1320 feet long and 660 feet wide. The distance from the Location monument to each end of the claim is 660 feet in a easterly direction and 1320 feet in a Northerly direction.
- 7. The general course of the claim is from the South to the North.
- 8. The location of the claim is in Section 14, Township 9 N, Range 3W G&SRB&M, _____ Mining District, Yavapai County, Arizona.
- 9. If amending or relocating, the previous claim name was _____ recorded in Docket _____, Book _____ Mining District, _____ County, Arizona.
- 10. The location of the claim with reference to a natural object or permanent monument is 660 FT East of the S.W. corner of Last Chance Claim #34.

RECEIVED
B.L.H. AZ STATE OFFICE
JUN 19 1985
PHOENIX, ARIZONA
PM 2:45

BOOK 1730 PAGE 398

Date June 16, 1985

Rose Baldwin
Signature

MAP OF MINING CLAIM LOCATION

1. The name of the claim is Last Chance #35
2. The S.W. corner of the claim is 660 feet in an easterly direction to a survey monument or permanent natural object described as the S.W. corner of Last Chance Claim #34.
3. The type of location monument is Rocks and Wooden Stakes
The type of corner and end monuments are same as above
4. The bearing and distance between the corners of the claim are beginning at the S.W. corner of the claim, 660 feet in an easterly direction to the S.E. corner, then 1320 feet in a Northerly direction to the N.E. corner, then 660 feet in a westerly direction to the N.W. corner, then 1320 feet in a southerly direction to the point of beginning.


MAP

One inch = One thousand feet

North Arrow



ONE MILE



Section 14 Range 3W Township 9N, G&SRB&M

Date June 16, 1985

BOO-1730 PAGE 397

Rose Baldwin
Signature

STATE OF ARIZONA, } ss. I hereby certify that the within instrument was filed and recorded
County of _____, 19____, at _____ M.

Fee No.:

In Docket No. _____, Page _____

Instrument # **19886**
 Recorded Official Records
 of Yavapai County, Arizona.
JUN 18 '85 - 12 30 PM
 at the request of Rose Baldwin
 PATSY C. JENNEY, County Recorder, Pgs. 2
 Deputy Falton Lomax

When recorded mail to:

Fee: \$

MICROFILMED

NOTICE OF MINING CLAIM LOCATION

INDEXED

A MC 239466

- 1. Location Amendment Relocation
- 2. Placer Lode Millsite Tunnelsite
- 3. The name and address of the Locator is

Robert L. Baldwin and Rose Baldwin
 Name
3350 London Bridge Road
 Address
Lake Havasu City, Az. 86403
 City State Zip

4. The name of the claim is Last Chance #36

5. The date of the location is June 17, 1985

6. The claim is 1320 feet long and 660 feet wide. The distance from the Location monument to each end of the claim is 660 feet in an easterly direction and 1320 feet in a Northerly direction.

7. The general course of the claim is from the South to the North

8. The location of the claim is in Section 14, Township 9N, Range 3W
G&SRB&M, _____ Mining District, Yavapai County, Arizona.

9. If amending or relocating, the previous claim name was _____
_____ recorded in Docket _____, Book _____,
_____ Mining District, _____ County, Arizona.

10. The location of the claim with reference to a natural object or permanent monument is 660 ft East of the S.W. corner of Last Chance Claim #35.

RECEIVED
BLM. AZ STATE OFFICE
JUN 19 PM 2:40
PHOENIX, ARIZONA

BOOK 1730 PAGE 398

Date June 17, 1985

Rose Baldwin
Signature

MAP OF MINING CLAIM LOCATION

1. The name of the claim is Last Chance #36
2. The S.W. corner of the claim is 660 feet in an easterly direction to a survey monument or permanent natural object described as the S.W. corner of Last Chance Claim #35,
3. The type of location monument is Rocks and Wooden Stakes
The type of corner and end monuments are same as above
4. The bearing and distance between the corners of the claim are beginning at the S.W. corner of the claim, 660 feet in an easterly direction to the S.E. corner, then 1320 feet in a Northerly direction to the N.E. corner, then 660 feet in a westerly direction to the N.W. corner, then 1320 feet in a southerly direction to the point of beginning.

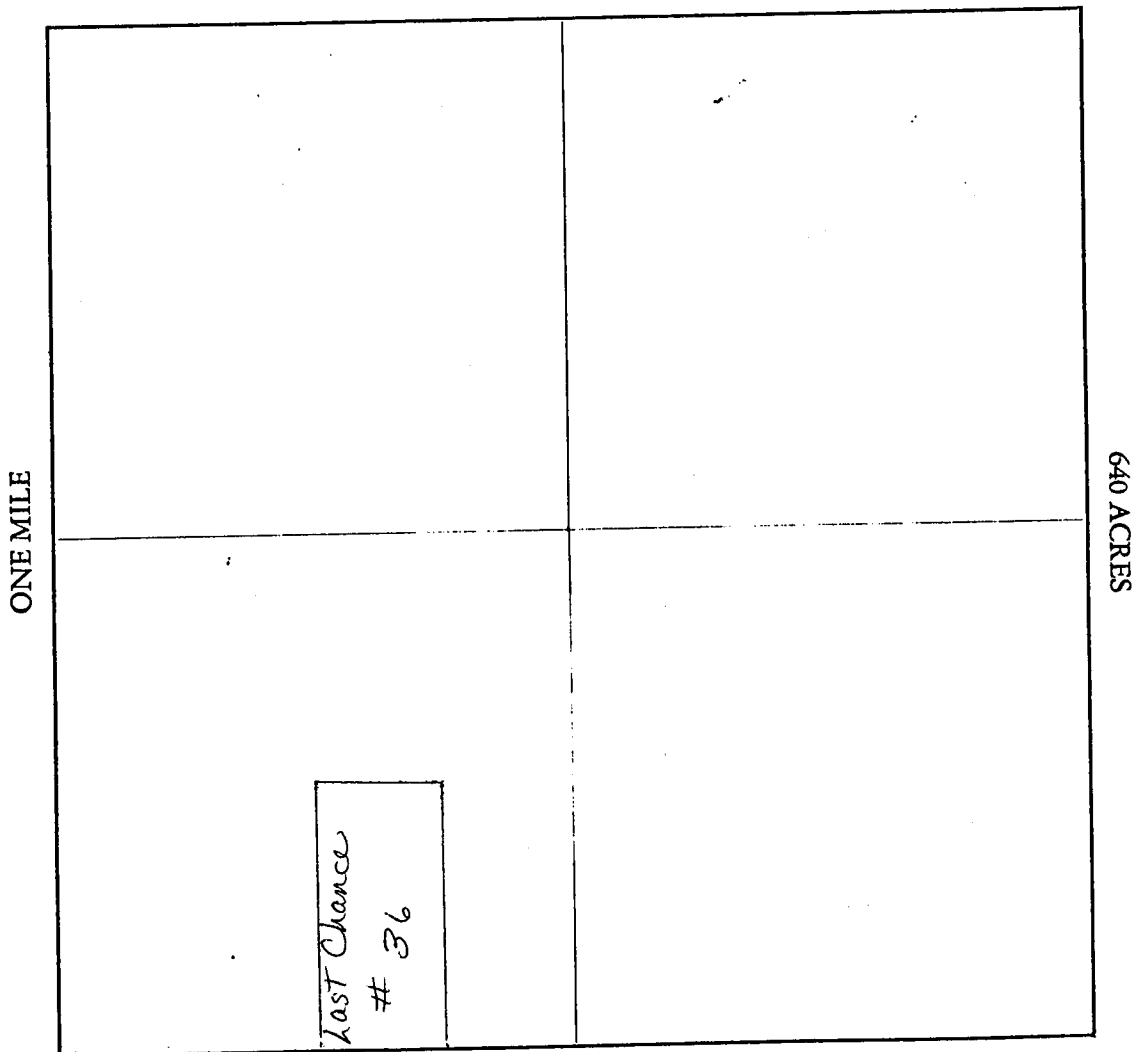
MAP

One inch = One thousand feet

North Arrow



ONE MILE



Section 14 Range 3W Township 9N G&SRB&M

Date June 17, 1985

300-1730 PAGE 399

Rose Baldwin
Signature

STATE OF ARIZONA, I by certify that the within instrument was and recorded
County of _____, 19____, at _____ M.

Fee No.:

In Docket No. _____, Page _____

When recorded mail to:

RECORDED YAVAPAI COUNTY ARIZONA

Instrument # **19887**
Recorded Official Records
of Yavapai County, Arizona.

JUN 18 '85 - 12 30 PM

at the request of Rose Baldwin
PATSY C. JENNEY, County Recorder Pgs. 2
Deputy Katherine Longenecker

Fee: \$

MICROFILMED

INDEXED

NOTICE OF MINING CLAIM LOCATION

- Location Amendment Relocation
- Placer Lode Millsite Tunnelsite
- The name and address of the Locator is

Robert L. Baldwin and Rose Baldwin
Name

3350 London Bridge Road
Address

Lake Havasu City, Az. 86403
City State Zip

4. The name of the claim is Last Chance #37

5. The date of the location is June 17, 1985

6. The claim is 1320 feet long and 660 feet wide. The distance from the Location monument to each end of the claim is 660 feet in an easterly direction and 1320 feet in a Northerly direction.

7. The general course of the claim is from the South to the North.

8. The location of the claim is in Section 14, Township 9N, Range 3W
G&SRB&M, _____ Mining District, Yavapai County, Arizona.

9. If amending or relocating, the previous claim name was _____
_____ recorded in Docket _____, Book _____,
_____ Mining District, _____ County, Arizona.

10. The location of the claim with reference to a natural object or permanent monument is
660 FT. East of the S.W. corner of Last
Chance Claim #36.

RECEIVED
BLM. AZ STATE OFFICE
1985 JUN 19 PM 2:46
PHOENIX, ARIZONA

BOOK 1730 PAGE 400

Date June 17, 1985

Rose Baldwin
Signature

A MC 239167

MAP OF MINING CLAIM LOCATION

1. The name of the claim is Last Chance #37
2. The S.W. corner of the claim is 660 feet in an easterly direction to a survey monument or permanent natural object described as the S.W. corner of Last Chance Claim #36.
3. The type of location monument is Rocks and Wooden Stakes
The type of corner and end monuments are same as above
4. The bearing and distance between the corners of the claim are beginning at the S.W. corner of the claim, 660 feet in an easterly direction to the S.E. corner, then 1320 feet in a northerly direction to the N.E. corner, then 660 feet in a westerly direction to the N.W. corner, then 1320 feet in a southerly direction to the point of beginning.

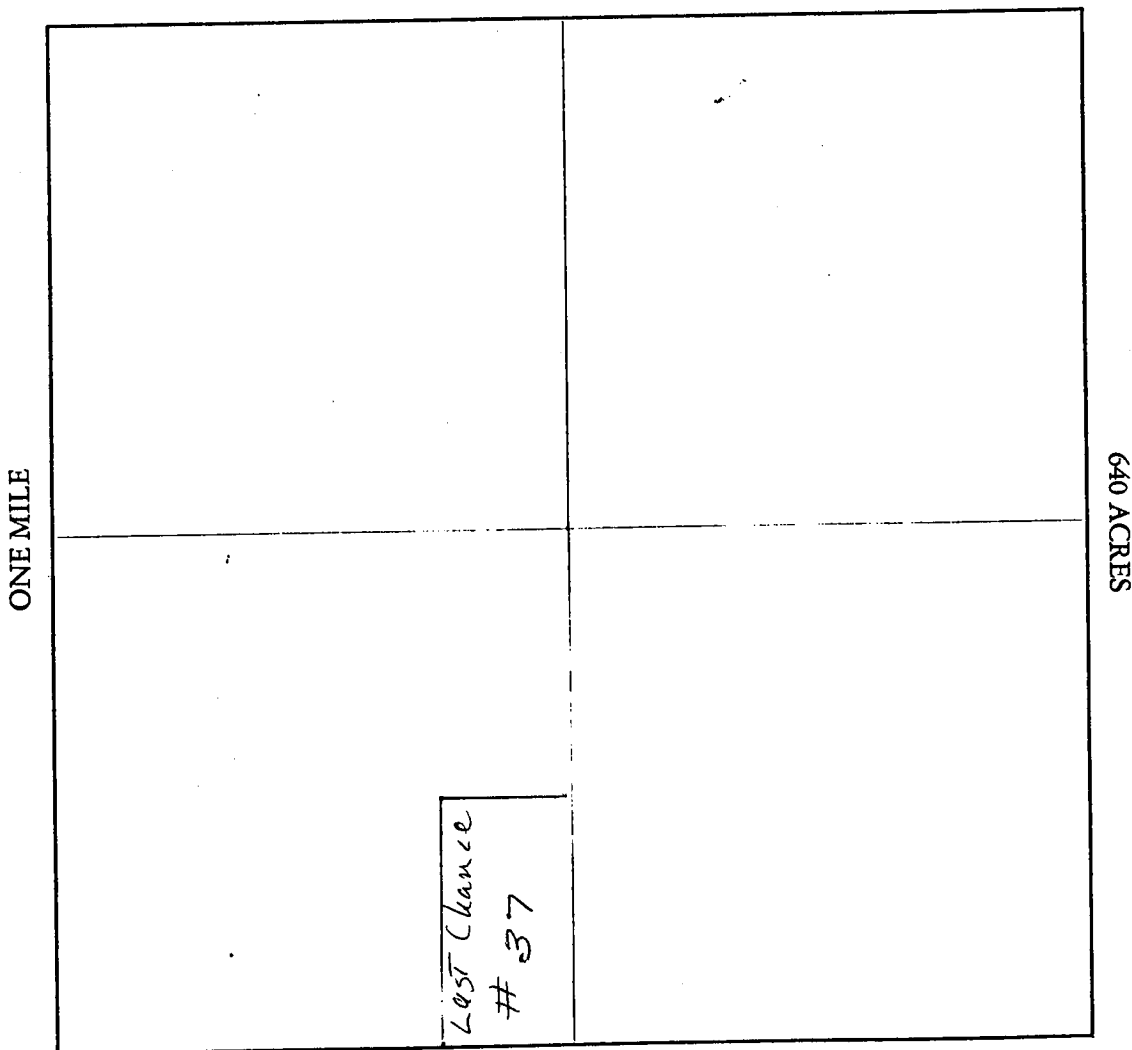
MAP

One inch = One thousand feet

North Arrow



ONE MILE



Section 14 Range 3W Township 9N G&SRB&M

Date June 17, 1985

BDD-1730 PAGE 401

Rose Baldwin

Signature

STATE OF ARIZONA, ss. I certify that the within instrument was and recorded Fee No.:

County of , 19 , at M.

In Docket No. , Page

When recorded mail to:

Instrument # **19888**
Recorded Official Records
of Yavapai County, Arizona
JUN 18 '85 - 12 30 PM
at the request of Rose Baldwin
PATSY C. JENNEY, County Recorder Pgs. 2
Deputy Katherine Long

Fee: \$

MICROFILMED

NOTICE OF MINING CLAIM LOCATION INDEXED

- 1. Location Amendment Relocation
- 2. Placer Lode Millsite Tunnelsite
- 3. The name and address of the Locator is

Robert L. Baldwin and Rose Baldwin
Name
3350 London Bridge Road
Address
Lake Havasu City, Az. 86403
City State Zip

A MC 239468

- 4. The name of the claim is Last Chance # 38
- 5. The date of the location is June 17, 1985
- 6. The claim is 1320 feet long and 660 feet wide. The distance from the Location monument to each end of the claim is 660 feet in an easterly direction and 1320 feet in a northerly direction.
- 7. The general course of the claim is from the South to the North.
- 8. The location of the claim is in Section 14, Township 9N, Range 3W
G&SRB&M, Mining District, Yavapai County, Arizona.
- 9. If amending or relocating, the previous claim name was
 recorded in Docket , Book ,
 Mining District, County, Arizona.

10. The location of the claim with reference to a natural object or permanent monument is 660 ft. East of the S.W. Corner of Last Chance Claim # 37.

RECEIVED
B.L.M. AZ STATE OFFICE
1985 JUN 19 PM 2:46
PHOENIX, ARIZONA

BGO 1730 PAGE 402

Date June 17, 1985

Rose Baldwin
Signature

MAP OF MINING CLAIM LOCATION

1. The name of the claim is Last Chance #38
2. The S.W. corner of the claim is 660 feet in an easterly direction to a survey monument or permanent natural object described as The S.W. corner of Last Chance Claim #37.
3. The type of location monument is Rocks and Wooden Stakes
The type of corner and end monuments are same as above
4. The bearing and distance between the corners of the claim are beginning at the S.W. corner of the claim, 660 feet in an easterly direction to the S.E. corner, then 1320 feet in a northerly direction to the N.E. corner, then 660 feet in a westerly direction to the N.W. corner, then 1320 feet in a southerly direction to the point of beginning.

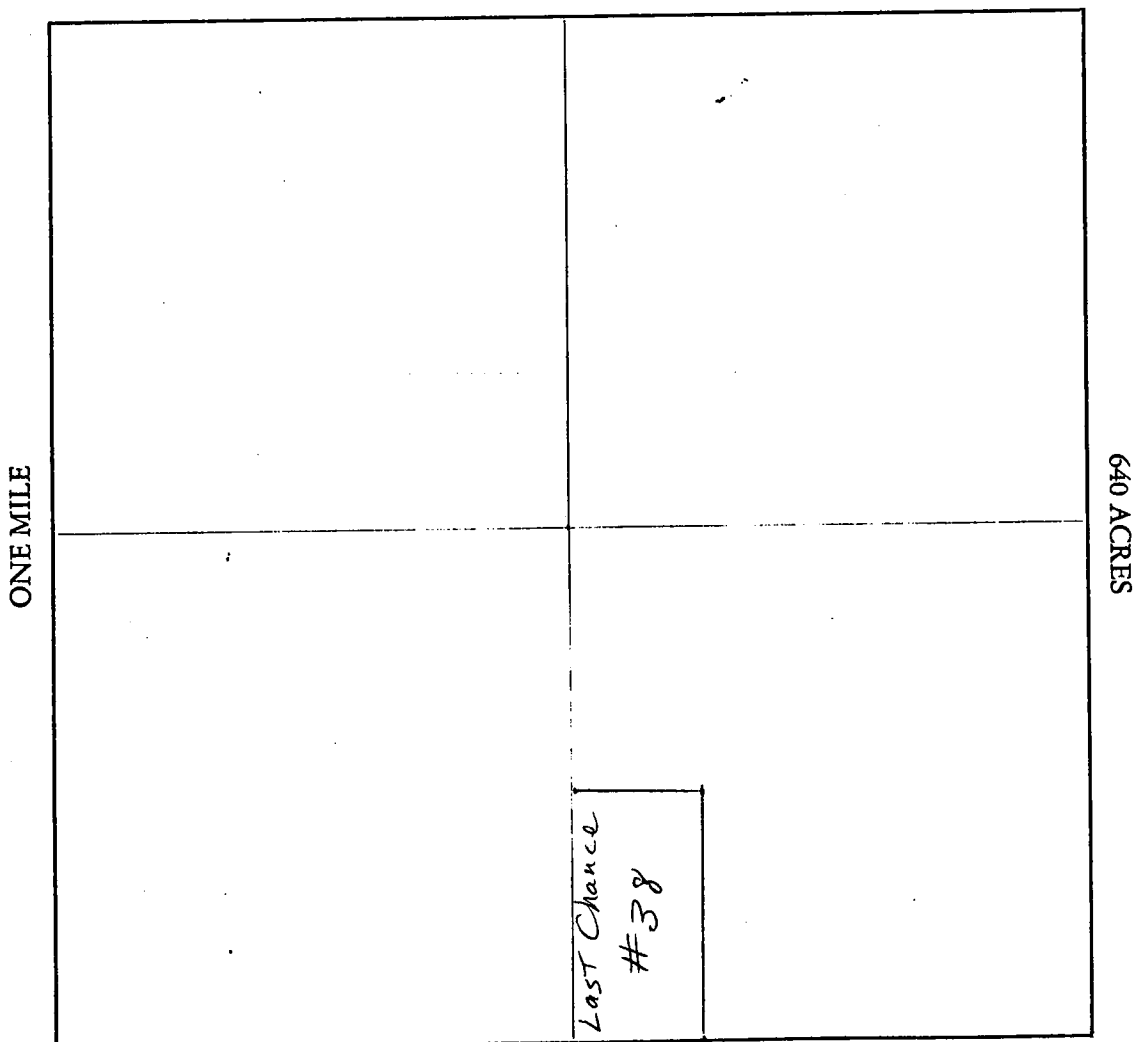
MAP

One inch = One thousand feet

North Arrow



ONE MILE



Section 14 Range 3W Township 9N G&SRB&M

Date June 17, 1985

BOOK 1730 PAGE 403

Rose Baldwin
Signature

STATE OF ARIZONA, } I certify that the within instrument was and recorded
County of _____, 19____, at _____ M.
In Docket No. _____, Page _____

Fee No.:

When recorded mail to:

RECORDED YAVAPAI COUNTY ARIZONA

Instrument # **19889**
Recorded Official Records
of Yavapai County, Arizona
JUN 18 '85 - 12 30 PM

at the request of Rose Baldwin
PATSY C. JENNEY, County Recorder Pgs. 2
Deputy Kathleen Longman

Fee: \$

MICROFILMED

NOTICE OF MINING CLAIM LOCATION

INDEXED

A MC 239469

- Location Amendment Relocation
- Placer Lode Millsite Tunnelsite
- The name and address of the Locator is

Robert L. Baldwin and Rose Baldwin
Name
3350 London Bridge Road
Address
Lake Havasu City, Az. 86403
City State Zip

4. The name of the claim is Last Chance #39

5. The date of the location is June 17, 1985

6. The claim is 1320 feet long and 660 feet wide. The distance from the Location monument to each end of the claim is 660 feet in an easterly direction and 1320 feet in a Northerly direction.

7. The general course of the claim is from the South to the North.

8. The location of the claim is in Section 14, Township 9N, Range 3W
G&SRB&M, _____ Mining District, Yavapai County, Arizona.

9. If amending or relocating, the previous claim name was _____
_____ recorded in Docket _____, Book _____,
_____ Mining District, _____ County, Arizona.

10. The location of the claim with reference to a natural object or permanent monument is _____
660 ft. East of the S.W. corner of Last
Chance Claim #38.

RECEIVED
BLM AZ STATE OFFICE
PHOENIX, ARIZONA
JUN 19 PM 2:45

BOOK 1730 PAGE 404

Date June 17, 1985

Rose Baldwin
Signature

MAP OF MINING CLAIM LOCATION

1. The name of the claim is Last Chance #39
2. The S.W. corner of the claim is 660 feet in an easterly direction to a survey monument or permanent natural object described as The S.W. corner of Last Chance Claim #38.
3. The type of location monument is Rocks and Wooden Stakes
The type of corner and end monuments are same as above
4. The bearing and distance between the corners of the claim are beginning at the S.W. corner of the claim, 660 feet in an easterly direction to the S.E. corner, then 1320 feet in a Northerly direction to the N.E. corner, then 660 feet in a westerly direction to the N.W. corner, then 1320 feet in a southerly direction to the point of beginning.

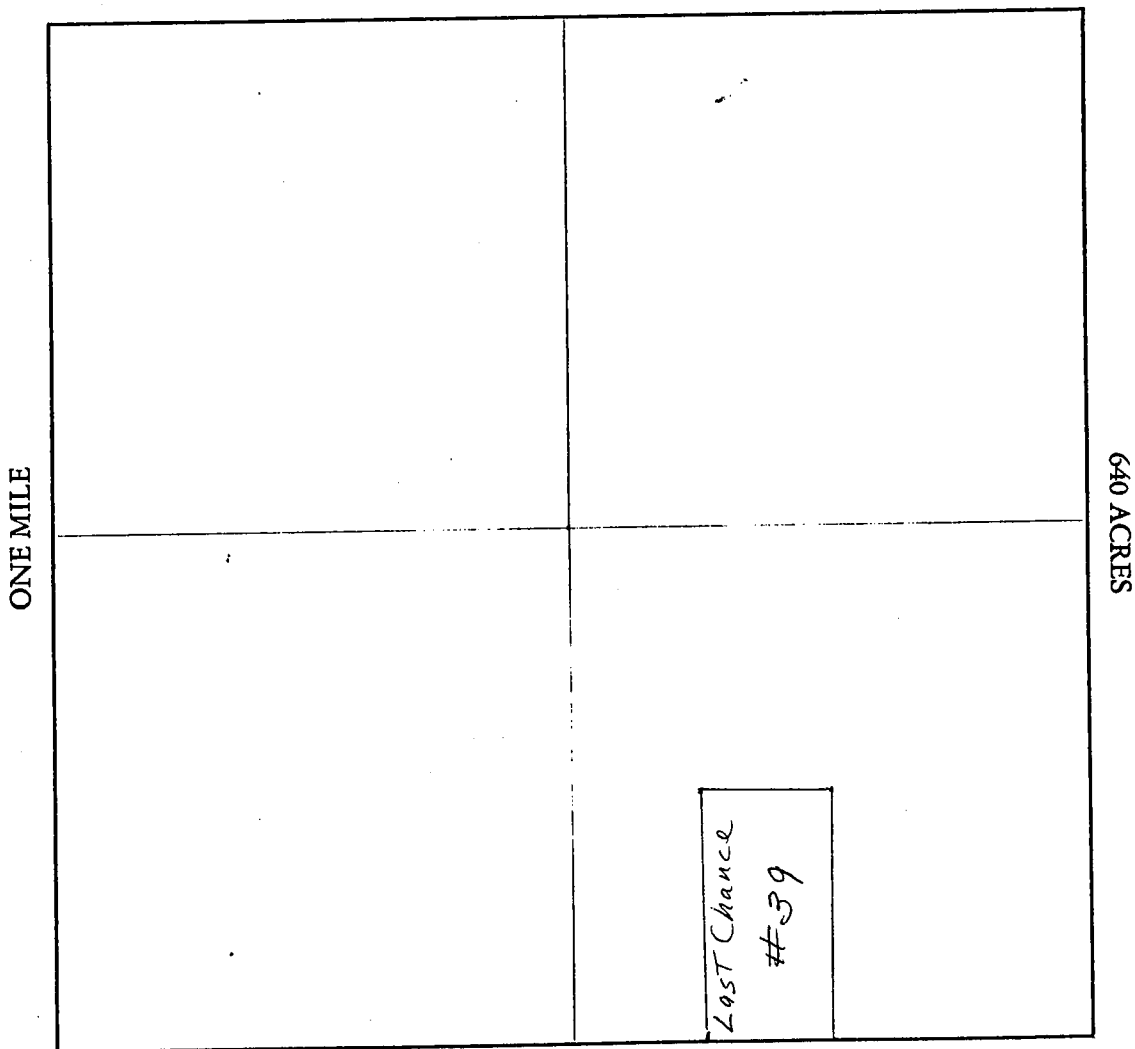
MAP

One inch = One thousand feet

North Arrow



ONE MILE



Section 14 Range 3W Township 9N G&SRB&M

Date June 17, 1985

BOO-1730 PAGE 405


Rose Baldwin

Signature

STATE OF ARIZONA, ss. I _____ by certify that the within instrument was _____ and recorded
County of _____, 19____, at _____ M.

Fee No.:

In Docket No. _____, Page _____



When recorded mail to:

Fee: \$

MICROFILMED

NOTICE OF MINING CLAIM LOCATION

INDEXED

A MC 239470

- 1. Location Amendment Relocation
- 2. Placer Lode Millsite Tunnelsite
- 3. The name and address of the Locator is

Robert L. Baldwin and Rose Baldwin
Name

3350 London Bridge Road
Address

Lake Havasu City, Az. 86403
City State Zip

4. The name of the claim is Last Chance #40

5. The date of the location is June 17, 1985

6. The claim is 1320 feet long and 660 feet wide. The distance from the Location monument to each end of the claim is 660 feet in an easterly direction and 1320 feet in a Northerly direction.

7. The general course of the claim is from the South to the North.

8. The location of the claim is in Section 14, Township 9N, Range 3W
G&SRB&M, _____ Mining District, Yavapai County, Arizona.

9. If amending or relocating, the previous claim name was _____
_____ recorded in Docket _____, Book _____,
_____ Mining District, _____ County, Arizona.

10. The location of the claim with reference to a natural object or permanent monument is _____
660 FT. East of the S.W. corner of Last
Chance Claim #39.

RECEIVED
B.L.M. AZ STATE OFFICE
1985 JUN 19 PM 2:48
PHOENIX, ARIZONA

B00-1730 PAGE 406

Date June 17, 1985

Rose Baldwin
Signature

MAP OF MINING CLAIM LOCATION

1. The name of the claim is Last Chance #40
2. The S.W. corner of the claim is 660 feet in an easterly direction to a survey monument or permanent natural object described as the S.W. corner of Last Chance Claim #39.
3. The type of location monument is Rocks and Wooden Stakes
4. The type of corner and end monuments are same as above
4. The bearing and distance between the corners of the claim are beginning at the S.W. corner of the claim, 660 feet in an easterly direction to the S.E. corner, then 1320 feet in a Northerly direction to the N.E. corner, then 660 feet in a westerly direction to the N.W. corner, then 1320 feet in a southerly direction to the point of beginning.

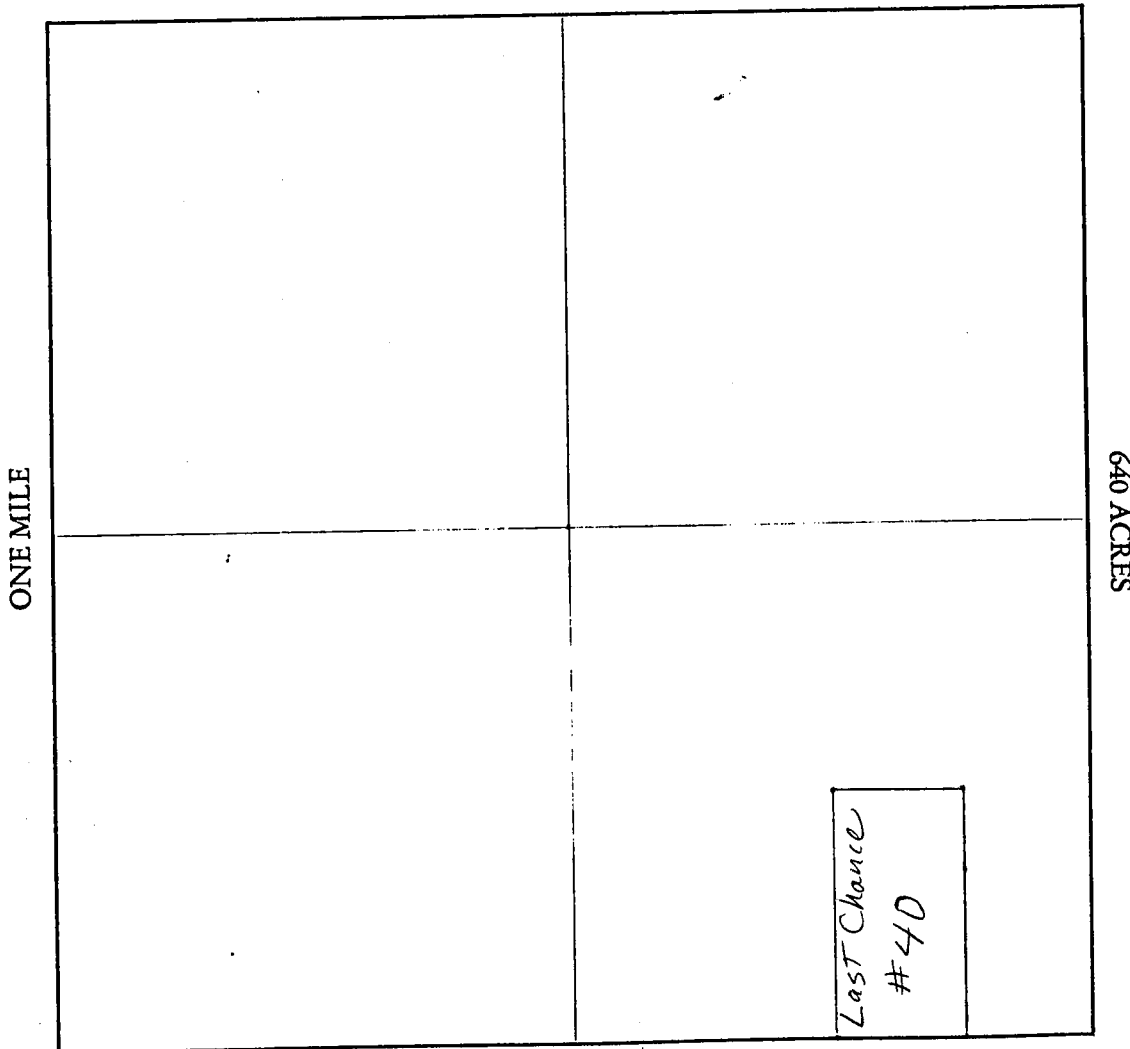
MAP

One inch = One thousand feet

North Arrow



ONE MILE



Section 14 Range 3W Township 9N G&SRB&M

Date June 17, 1985

BGD. 1730 PAGE 407

Rose Baldwin
Signature

STATE OF ARIZONA, } I III by certify that the within instrument was filed and recorded
County of _____, 19____, at _____ M.

Fee No.:

In Docket No. _____, Page - _____

Instrument # **19891**
 Recorded Official Records
 of Yavapai County, Arizona.
 JUN 18 '85 - 12 30 PM
 at the request of Rose Baldwin
 PATSY C. JEMNEY, County Recorder, Pgs. 2
 Deputy Kathleen Long

When recorded mail to:

Fee: \$

MICROFILMED

NOTICE OF MINING CLAIM LOCATION

INDEXED

A MC 239471

- 1. Location Amendment Relocation
- 2. Placer Lode Millsite Tunnelsite
- 3. The name and address of the Locator is

Robert L. Baldwin and Rose Baldwin
Name

3350 London Bridge Road
Address

Lake Havasu City, Az. 86403
City State Zip

4. The name of the claim is Last Chance #41

5. The date of the location is June 17, 1985

6. The claim is 1320 feet long and 660 feet wide. The distance from the Location monument to each end of the claim is 660 feet in an easterly direction and 1320 feet in a northerly direction.

7. The general course of the claim is from the South to the North.

8. The location of the claim is in Section 14, Township 9N, Range 3W
G&SRB&M, _____ Mining District, Yavapai County, Arizona.

9. If amending or relocating, the previous claim name was _____
_____ recorded in Docket _____, Book _____,
_____ Mining District, _____ County, Arizona.

10. The location of the claim with reference to a natural object or permanent monument is _____
660 FT. East of the S.W. corner of Last
Chance Claim #40.

RECEIVED
B.L.M. AZ STATE OFFICE
1985 JUN 19 PM 2:45
PHOENIX, ARIZONA

BGO-1730 PAGE 408

Date June 17, 1985

Rose Baldwin
Signature

MAP OF MINING CLAIM LOCATION

1. The name of the claim is Last Chance #41
2. The S.W. corner of the claim is 660 feet in an easterly direction to a survey monument or permanent natural object described as The S.W. corner of Last Chance Claim #40.
3. The type of location monument is Rocks and Wooden Stakes
The type of corner and end monuments are same as above
4. The bearing and distance between the corners of the claim are beginning at the S.W. corner of the claim, 660 feet in an easterly direction to the S.E. corner, then 1320 feet in a Northerly direction to the N.E. corner, then 660 feet in a westerly direction to the N.W. corner, then 1320 feet in a southerly direction to the point of beginning.


MAP

One inch = One thousand feet

North Arrow



ONE MILE



Section 14 Range 3W Township 9N G&SRB&M

Date June 17, 1985

BDD-1730 PAGE 409

Rose Baldwin
Signature

STATE OF ARIZONA, I by certify that the within instrument was and recorded

Fee No.:

County of _____, 19____, at _____ M.

In Docket No. _____, Page _____

RECORDED YAVAPAI COUNTY ARIZONA

Instrument # **19892**
Recorded Official Records
of Yavapai County, Arizona.

JUN 18 '85 - 12 30 PM

at the request of Rose Baldwin
PATSY C. JENNEY, County Recorder Pgs. 2
Deputy Kathleen Long

When recorded mail to:

Fee: \$

INDEXED

MICROFILMED

NOTICE OF MINING CLAIM LOCATION

A MC 239472

- 1. Location Amendment Relocation
- 2. Placer Lode Millsite Tunnelsite
- 3. The name and address of the Locator is

Robert L. Baldwin and Rose Baldwin
Name

3350 London Bridge Road
Address

Lake Havasu City, Az. 86403
City State Zip

- 4. The name of the claim is Last Chance #42
- 5. The date of the location is June 17, 1985
- 6. The claim is 1320 feet long and 660 feet wide. The distance from the Location monument to each end of the claim is 660 feet in an easterly direction and 1320 feet in a Northerly direction.
- 7. The general course of the claim is from the south to the North.
- 8. The location of the claim is in Section 14, Township 9 N, Range 3 W G&SRB&M, _____ Mining District, Yavapai County, Arizona.
- 9. If amending or relocating, the previous claim name was _____ recorded in Docket _____, Book _____ Mining District, _____ County, Arizona.

10. The location of the claim with reference to a natural object or permanent monument is 1320 FT. North of the S.W. corner of Last Chance Claim #36.

RECEIVED
 B.L.M. AZ STATE OFFICE
 PHOENIX, ARIZONA
 JUN 19 PM 2:47

BGO-1730 PAGE 410

Date June 17, 1985

Rose Baldwin
Signature

MAP OF MINING CLAIM LOCATION

1. The name of the claim is Last Chance #42
2. The S.W. corner of the claim is 1320 feet in a Northerly direction to a survey monument or permanent natural object described as the S.W. corner of Last Chance Claim #36.
3. The type of location monument is Rocks and Wooden Stakes
The type of corner and end monuments are same as above
4. The bearing and distance between the corners of the claim are beginning at the S.W. corner of the claim, 660 feet in an easterly direction to the S.E. corner, then 1320 feet in a Northerly direction to the N.E. corner, then 660 feet in a westerly direction to the N.W. corner, then 1320 feet in a southerly direction to the point of beginning.


MAP

One inch = One thousand feet

North Arrow



ONE MILE



Section 14 Range 3W Township 9N G&SRB&M

Date June 17, 1985

BGD. 1730 PAGE 411

Rose Baldwin

Signature

STATE OF ARIZONA, I } certify that the within instrument was and recorded

Fee No.:

County of _____, 19____, at _____ M.

In Docket No. _____, Page _____

When recorded mail to:

RECORDED YAVAPAI COUNTY ARIZONA

Instrument # **19893**
 Recorded Official Records
 of Yavapai County, Arizona.
JUN 18 '85 - 12 30 PM

at the request of Rose Baldwin
 PATSY C. JENNEY, County Recorder Pgs. 2
 Deputy Kathleen Ingles

INDEXED

Fee: \$

MICROFILMED

NOTICE OF MINING CLAIM LOCATION

- 1. Location Amendment Relocation
- 2. Placer Lode Millsite Tunnelsite
- 3. The name and address of the Locator is

Robert L. Baldwin and Rose Baldwin
 Name
8350 London Bridge Road
 Address
Lake Havasu City, Az. 86403
 City State Zip

- 4. The name of the claim is Last Chance #43
- 5. The date of the location is June 17, 1985
- 6. The claim is 1320 feet long and 660 feet wide. The distance from the Location monument to each end of the claim is 660 feet in an easterly direction and 1320 feet in a northerly direction.
- 7. The general course of the claim is from the south to the north.
- 8. The location of the claim is in Section 14, Township 9 N, Range 3W
 G&SRB&M, _____ Mining District, Yavapai County, Arizona.
- 9. If amending or relocating, the previous claim name was _____
 _____ recorded in Docket _____, Book _____,
 _____ Mining District, _____ County, Arizona.
- 10. The location of the claim with reference to a natural object or permanent monument is _____
660 Ft. East of the S.W. corner of Last
Chance Claim # 42.

A MC 239473

RECEIVED
 BLM. AZ STATE OFFICE
 PHOENIX, ARIZONA
 JUN 19 PM 4:47

800-1730 PAGE 418

Date June 17, 1985

Rose Baldwin
Signature

MAP OF MINING CLAIM LOCATION

1. The name of the claim is Last Chance # 43

2. The S.W. corner of the claim is 660 feet in an easterly direction to a survey monument or permanent natural object described as The S.W. corner of Last Chance Claim # 42.

3. The type of location monument is Rocks and Wooden Stakes
The type of corner and end monuments are same as above

4. The bearing and distance between the corners of the claim are beginning at the S.W. corner of the claim, 660 feet in an easterly direction to the S.E. corner, then 1320 feet in a Northerly direction to the N.E. corner, then 660 feet in a westerly direction to the N.W. corner, then 1320 feet in a southerly direction to the point of beginning.

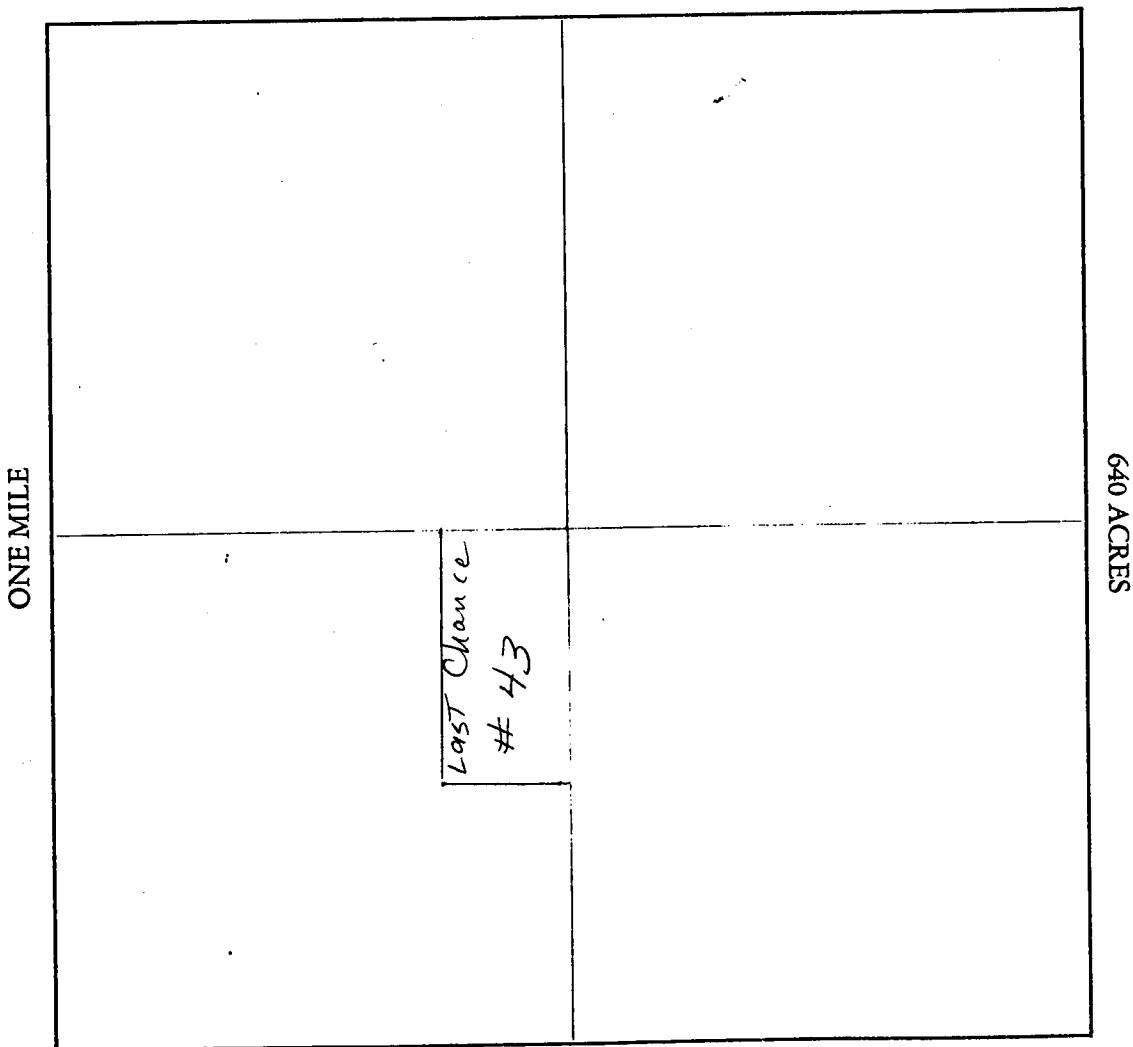
MAP

One inch = One thousand feet

North Arrow



ONE MILE



Section 14 Range 3W Township 9N G&SRB&M

Date June 17, 1985

BGO-1730 PAGE 413


Rose Baldwin

Signature

STATE OF ARIZONA, I do hereby certify that the within instrument was _____ and recorded
County of _____, 19____, at _____ M.

Fee No.:

In Docket No. _____, Page _____



When recorded mail to:

INDEXED

Fee: \$
MICROFILMED

NOTICE OF MINING CLAIM LOCATION

- 1. Location Amendment Relocation
- 2. Placer Lode Millsite Tunnelsite
- 3. The name and address of the Locator is

Robert L. Baldwin and Rose Baldwin
Name

3350 London Bridge Road
Address

Lake Havasu City, Az. 86403
City State Zip

4. The name of the claim is Last Chance #44

5. The date of the location is June 17, 1985

6. The claim is 1320 feet long and 660 feet wide. The distance from the Location monument to each end of the claim is 660 feet in an easterly direction and 1320 feet in a Northerly direction.

7. The general course of the claim is from the South to the North.

8. The location of the claim is in Section 14, Township 9 N, Range 3W
G&SRB&M, _____ Mining District, Yavapai County, Arizona.

9. If amending or relocating, the previous claim name was _____
_____ recorded in Docket _____, Book _____,
_____ Mining District, _____ County, Arizona.

10. The location of the claim with reference to a natural object or permanent monument is
660 Ft. East of the S.W. corner of Last
Chance Claim # 43.

RECEIVED
B.L.M. AZ STATE OFFICE
1985 JUN 19 PM 2:47
PHOENIX, ARIZONA

BOOK 1730 PAGE 414

Date June 17, 1985

Rose Baldwin
Signature

A MC 239474

MAP OF MINING CLAIM LOCATION

- The name of the claim is Last Chance # 44
- The S.W. corner of the claim is 660 feet in an easterly direction to a survey monument or permanent natural object described as the S.W. corner of Last Chance Claim # 43.
- The type of location monument is Rocks and Wooden Stakes
The type of corner and end monuments are same as above
- The bearing and distance between the corners of the claim are beginning at the S.W. corner of the claim, 660 feet in an easterly direction to the S.E. corner, then 1320 feet in a Northerly direction to the N.E. corner, then 660 feet in a westerly direction to the N.W. corner, then 1320 feet in a southerly direction to the point of beginning.

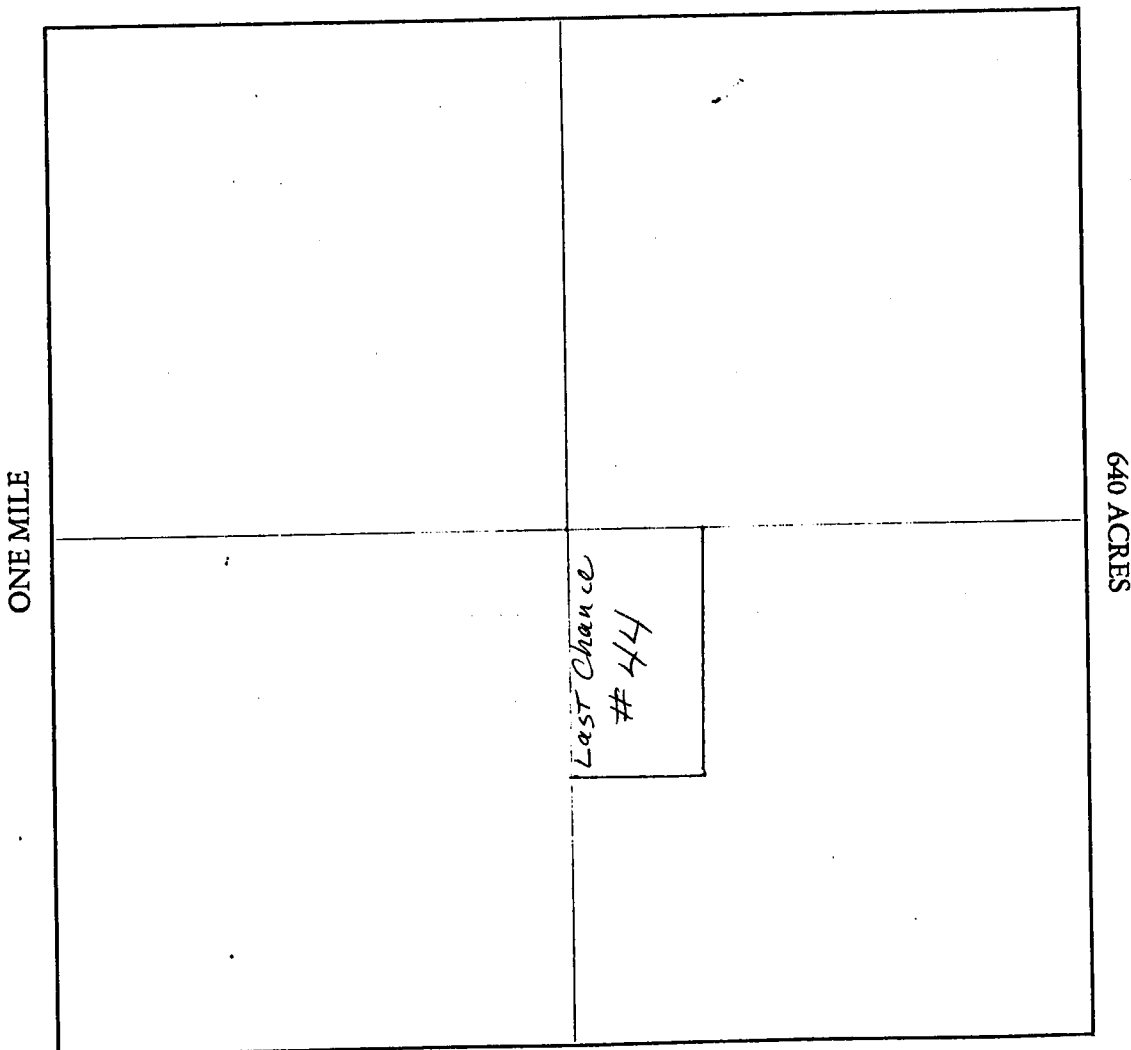
MAP

One inch = One thousand feet

North Arrow



ONE MILE



Section 14 Range 3W Township 9N G&SRB&M

Date June 17, 1985

B.G.O. 1730 PAGE 415

Rose Baldwin
Signature


STATE OF ARIZONA, } I do certify that the within instrument was and recorded

Fee No.:

County of _____ 10 at _____ M.

In Docket No. _____, Page _____

When recorded mail to:



INDEXED
MICROFILMED

NOTICE OF MINING CLAIM LOCATION

- 1. Location Amendment Relocation
- 2. Placer Lode Millsite Tunnelsite
- 3. The name and address of the Locator is

Robert L. Baldwin and Rose Baldwin
 Name
3350 London Bridge Road
 Address
Lake Havasu City, Az. 86403
 City State Zip

- 4. The name of the claim is Last Chance #45
- 5. The date of the location is June 17, 1985
- 6. The claim is 1320 feet long and 660 feet wide. The distance from the Location monument to each end of the claim is 660 feet in an easterly direction and 1320 feet in a Northerly direction.
- 7. The general course of the claim is from the South to the North.
- 8. The location of the claim is in Section 14, Township 9 N, Range 3W G&SRB&M, _____ Mining District, Yavapai County, Arizona.
- 9. If amending or relocating, the previous claim name was _____ recorded in Docket _____, Book _____ Mining District, _____ County, Arizona.
- 10. The location of the claim with reference to a natural object or permanent monument is 660 Ft. East of the S.W. corner of Last Chance Claim #44.

Date June 17, 1985 Rose Baldwin
 Signature

A MC 239475

RECEIVED
 B.L.M. AZ STATE OFFICE
 1985 JUN 19 PM 2 47
 PHOENIX, ARIZONA

BOOK 1730 PAGE 416

MAP OF MINING CLAIM LOCATION

1. The name of the claim is Last Chance # 45

2. The S.W. corner of the claim is 660 feet in an easterly direction to a survey monument or permanent natural object described as The S.W. corner of Last Chance Claim # 44.

3. The type of location monument is Rocks and Wooden stakes
The type of corner and end monuments are same as above

4. The bearing and distance between the corners of the claim are beginning at the S.W. corner of the claim, 660 feet in an easterly direction to the S.E. corner, then 1320 feet in a Northerly direction to the N.E. corner, then 660 feet in a westerly direction to the N.W. corner, then 1320 feet in a southerly direction to the point of beginning.


MAP

One inch = One thousand feet

North Arrow



ONE MILE



Section 14 Range 3W Township 9N G&SRB&M

Date June 17, 1985

BOO-1730 PAGE 417

Rose Baldwin

Signature

STATE OF ARIZONA, ss. I | certify that the within instrument was and recorded
County of _____, 19____, at _____ M.

Fee No.:

In Docket No. _____, Page _____

When recorded mail to:

RECORDED YAVAPAI COUNTY ARIZONA

Instrument # **19896**
Recorded Official Records
of Yavapai County, Arizona.
JUN 18 '85 - 12 30 PM

at the request of Rose Baldwin
PATSY C. JENNEY, County Recorder Pgs. 2
Deputy Arthur Long

Fee: \$ INDEXED
MICROFILMED

NOTICE OF MINING CLAIM LOCATION

1. Location Amendment Relocation
 2. Placer Lode Millsite Tunnelsite
 3. The name and address of the Locator is

Robert L. Baldwin and Rose Baldwin
Name
3350 London Bridge Road
Address
Lake Havasu City, Az. 86403
City State Zip

4. The name of the claim is Last Chance #46
 5. The date of the location is June 17, 1985
 6. The claim is 1320 feet long and 660 feet wide. The distance from the Location monument to each end of the claim is 660 feet in an easterly direction and 1320 feet in a Northerly direction.
 7. The general course of the claim is from the south to the North.
 8. The location of the claim is in Section 14, Township 9N, Range 3W G&SRB&M, _____ Mining District, Yavapai County, Arizona.
 9. If amending or relocating, the previous claim name was _____

_____ recorded in Docket _____, Book _____,
 _____ Mining District, _____ County, Arizona.

10. The location of the claim with reference to a natural object or permanent monument is _____
660 Ft. East of the S.W. corner of Last Chance
Claim #45.

RECEIVED
B.L.M. AZ STATE OFFICE
1985 JUN 19 PM 2:47
PHOENIX, ARIZONA

BGO-1730 PAGE 418

Date June 17, 1985

Rose Baldwin
Signature

A MC 239476

MAP OF MINING CLAIM LOCATION

1. The name of the claim is Last Chance # 46
2. The S.W. corner of the claim is 660 feet in a easterly direction to a survey monument or permanent natural object described as the S.W. corner of Last Chance Claim # 45.
3. The type of location monument is Rocks and Wooden Stakes
The type of corner and end monuments are same as above
4. The bearing and distance between the corners of the claim are beginning at the S.W. corner of the claim, 660 feet in an easterly direction to the S.E. corner, then 1320 feet in a Northerly direction to the N.E. corner, then 660 feet in a westerly direction to the N.W. corner, then 1320 feet in a southerly direction to the point of beginning.

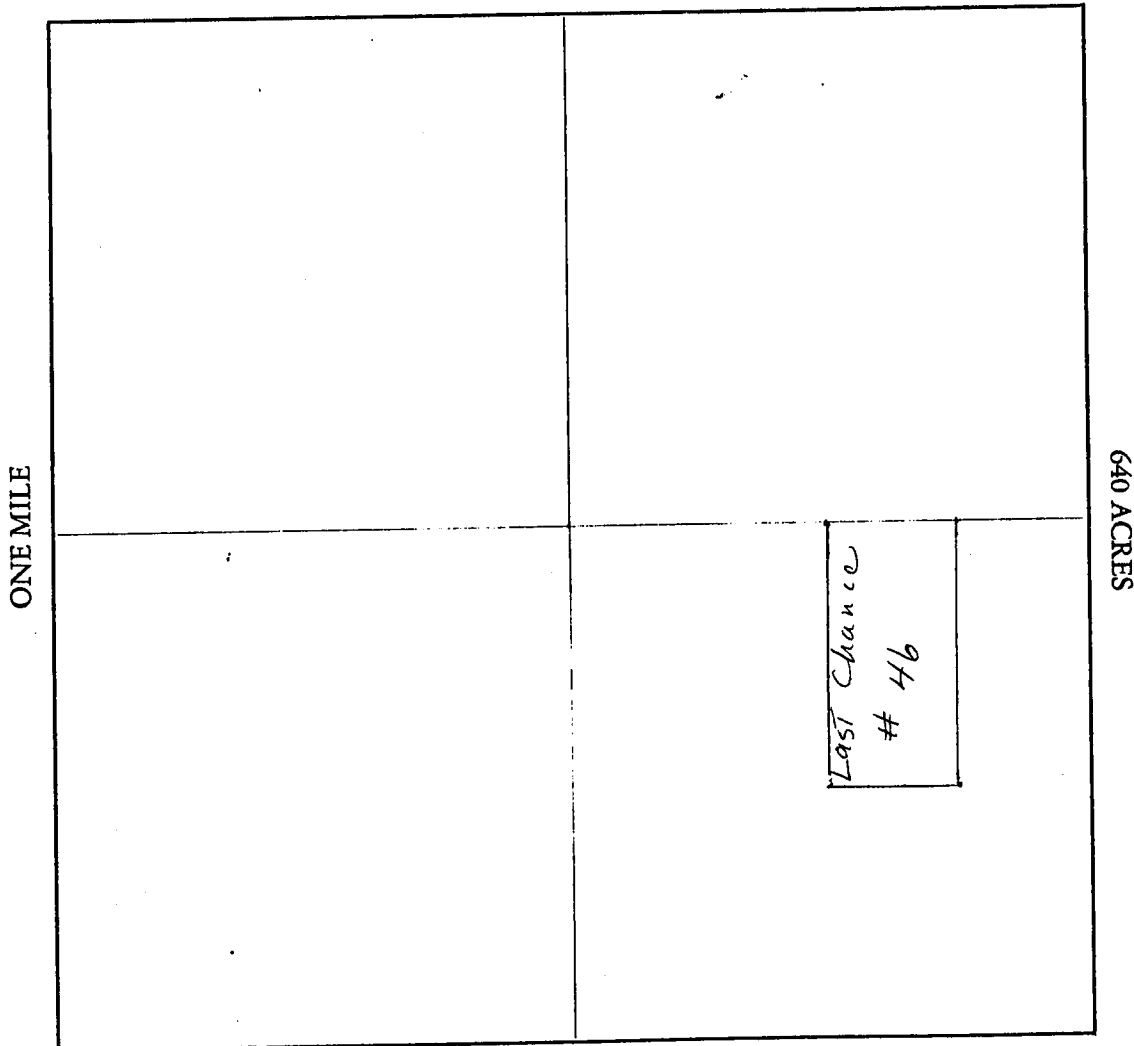
MAP

One inch = One thousand feet

North Arrow



ONE MILE



Section 14 Range 3W Township 9N G&SRB&M

Date June 17, 1985

BGO. 1730 PAGE 419

Rose Baldwin
Signature

STATE OF ARIZONA


I certify that the within instrument was and recorded

Fee No.:

County of _____, 19____, at _____ M.

In Docket No. _____, Page _____

When recorded mail to:



Fee: \$

INDEXED

MICROFILMED

NOTICE OF MINING CLAIM LOCATION

- 1. Location Amendment Relocation
- 2. Placer Lode Millsite Tunnelsite
- 3. The name and address of the Locator is

Robert L. Baldwin and Rose Baldwin
Name

3350 London Bridge Road
Address

Lake Havasu City, Az. 86403
City State Zip

4. The name of the claim is Last Chance #47

5. The date of the location is June 17, 1985

6. The claim is 1320 feet long and 660 feet wide. The distance from the Location monument to each end of the claim is 660 feet in an easterly direction and 1320 feet in a Northerly direction.

7. The general course of the claim is from the south to the north.

8. The location of the claim is in Section 14, Township 9 N, Range 3 W
G&SRB&M, _____ Mining District, Yavapai County, Arizona.

9. If amending or relocating, the previous claim name was _____
_____ recorded in Docket _____, Book _____,

_____ Mining District, _____ County, Arizona.

10. The location of the claim with reference to a natural object or permanent monument is _____

660 Ft. East of the S.W. corner of Last Chance
Claim # 46.

RECEIVED
B.L.M. AZ STATE OFFICE
1985 JUN 19 PM 2 47
PHOENIX, ARIZONA

BOOK 1730 PAGE 420

Date June 17, 1985

Rose Baldwin
Signature

A MC 239477

MAP OF MINING CLAIM LOCATION

1. The name of the claim is Last Chance # 47
2. The S-W. corner of the claim is 660 feet in an easterly direction to a survey monument or permanent natural object described as the S.W. corner of Last Chance Claim #46.
3. The type of location monument is Rocks and Wooden Stakes
The type of corner and end monuments are same as above
4. The bearing and distance between the corners of the claim are beginning at the S.W. corner of the claim, 660 feet in an easterly direction to the S.E. corner, then 1320 feet in a Northerly direction to the N.E. corner, then 660 feet in a westerly direction to the N.W. corner, then 1320 feet in a southerly direction to the point of beginning.

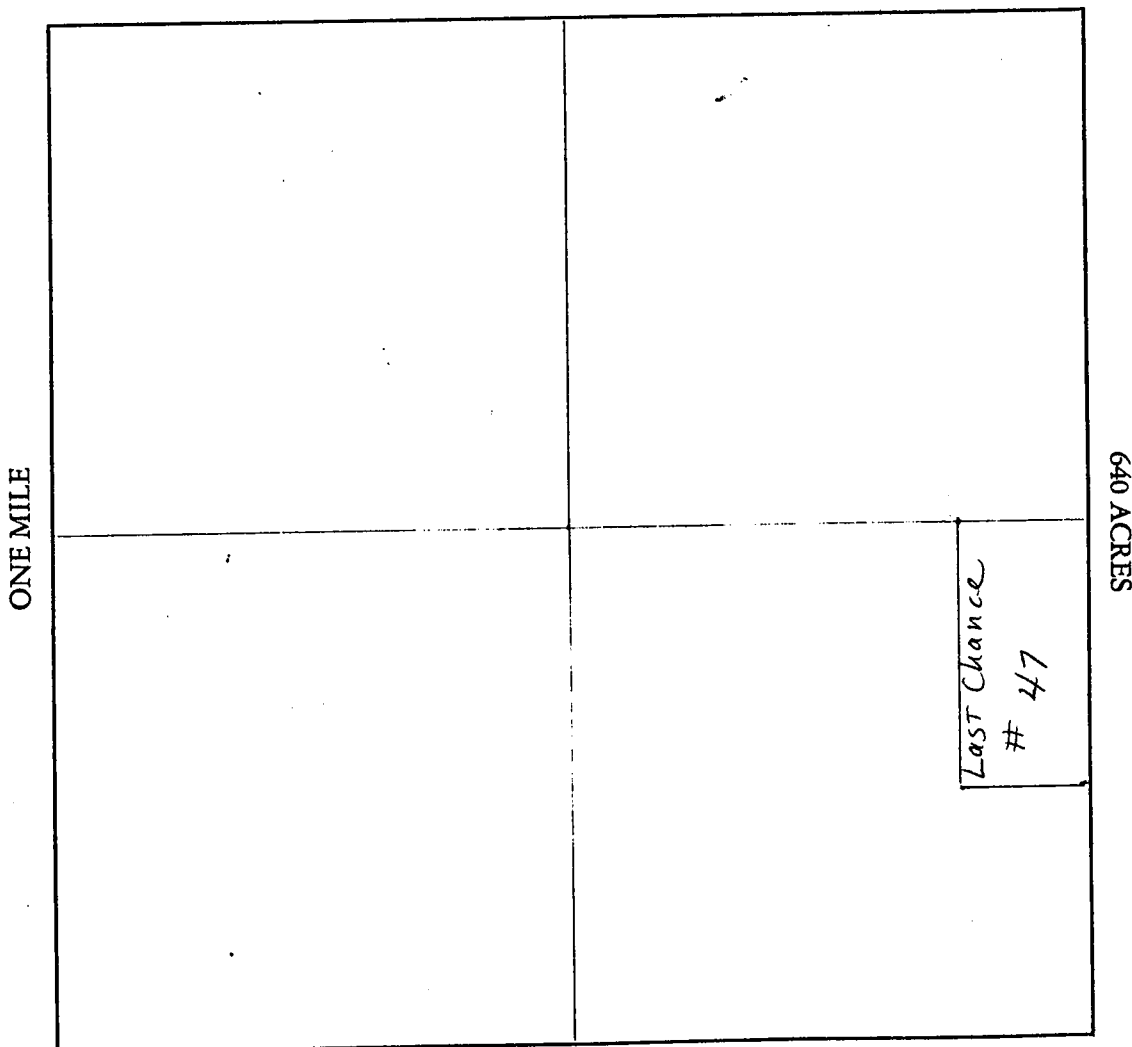
MAP

One inch = One thousand feet

North Arrow



ONE MILE



Section 14 Range 3W Township 9N G&SRB&M

Date June 17, 1985

BGO 1730 PAGE 421


Rose Baldwin
Signature

STATE OF ARIZONA, I do certify that the within instrument was and recorded
County of _____, 19____, at _____ M.

Fee No.:

In Docket No. _____, Page _____

When recorded mail to:



Fee: \$

INDEXED
MICROFILMED

NOTICE OF MINING CLAIM LOCATION

- Location Amendment Relocation
- Placer Lode Millsite Tunnelsite
- The name and address of the Locator is

Robert L. Baldwin and Rose Baldwin
Name

3350 London Bridge Road
Address

Lake Havasu City, Az. 86403
City State Zip

- The name of the claim is Last Chance #48
- The date of the location is June 17, 1985
- The claim is 1320 feet long and 660 feet wide. The distance from the Location monument to each end of the claim is 660 feet in an easterly direction and 1320 feet in a Northerly direction.
- The general course of the claim is from the south to the North.
- The location of the claim is in Section 14, Township 9N, Range 3W G&SRB&M, _____ Mining District, Yavapai County, Arizona.
- If amending or relocating, the previous claim name was _____ recorded in Docket _____, Book _____ Mining District, _____ County, Arizona.

- The location of the claim with reference to a natural object or permanent monument is 1320 Ft. North of the S.W. corner of Last Chance Claim #46.

RECEIVED
B.L.M. AZ STATE OFFICE
JUN 19 PM 2:47
PHOENIX, ARIZONA

BOOK 1730 PAGE 422

Date June 17, 1985

Rose Baldwin
Signature

A MC 239478

MAP OF MINING CLAIM LOCATION

1. The name of the claim is Last Chance # 48
2. The S.W. corner of the claim is 1320 feet in a Northerly direction to a survey monument or permanent natural object described as the S.W. corner of Last Chance Claim # 46.
3. The type of location monument is Rocks and Wooden Stakes
The type of corner and end monuments are same as above
4. The bearing and distance between the corners of the claim are beginning at the S.W. corner of the claim, 660 feet in an easterly direction to the S.E. corner, then 1320 feet in a Northerly direction to the N.E. corner, then 660 feet in a westerly direction to the N.W. corner, then 1320 feet in a southerly direction to the point of beginning.


MAP

One inch = One thousand feet

North Arrow



ONE MILE



Section 14 Range 3W Township 9N G&SRB&M

Date June 17, 1985

BGO-1730 PAGE 423

Rose Baldwin

Signature

STATE OF ARIZONA, I hereby certify that the within instrument was filed and recorded
 County of _____, 19____, at _____ M.
 In Docket No. _____, Page _____

Fee No.:

RECORDER YAVAPAI COUNTY ARIZONA

Instrument # **19899**
 Recorded Official Records
 of Yavapai County, Arizona.

JUN 18 '85 - 12 30 PM

at the request of Rose Baldwin
 PATSY C. JENNEY, County Recorder Pgs. 2
 Deputy Nathaniel Long

Fee: \$ **INDEXED**
MICROFILMED

When recorded mail to:

NOTICE OF MINING CLAIM LOCATION

1. Location Amendment Relocation
2. Placer Lode Millsite Tunnelsite
3. The name and address of the Locator is

Robert L. Baldwin and Rose Baldwin
 Name

3350 London Bridge Road
 Address

Lake Havasu City, Az. 86403
 City State Zip

4. The name of the claim is Last Chance #49
5. The date of the location is June 17, 1985
6. The claim is 1320 feet long and 660 feet wide. The distance from the Location monument to each end of the claim is 660 feet in an easterly direction and 1320 feet in a Northerly direction.
7. The general course of the claim is from the South to the North.
8. The location of the claim is in Section 14, Township 9N, Range 3W
 G&SRB&M, _____ Mining District, Yavapai County, Arizona.
9. If amending or relocating, the previous claim name was _____
 _____ recorded in Docket _____, Book _____,
 _____ Mining District, _____ County, Arizona.
10. The location of the claim with reference to a natural object or permanent monument is _____
660 Ft. East of the S.W. corner of Last
 Chance Claim #48.

RECEIVED
 B.L.M. AZ STATE OFFICE
 1985 JUN 19 PM 2:47
 PHOENIX, ARIZONA

BOOK 1730 PAGE 424

Date June 17, 1985

Rose Baldwin
 Signature

A MC 239479

MAP OF MINING CLAIM LOCATION

1. The name of the claim is Last Chance #49
2. The S.W. corner of the claim is 660 feet in an easterly direction to a survey monument or permanent natural object described as the S.W. corner of Last Chance Claim #48.
3. The type of location monument is Rocks and Wooden stakes
The type of corner and end monuments are same as above
4. The bearing and distance between the corners of the claim are beginning at the S.W. corner of the claim, 660 feet in an easterly direction to the S.E. corner, then 1320 feet in a northerly direction to the N.E. corner, then 660 feet in a westerly direction to the N.W. corner, then 1320 feet in a southerly direction to the point of beginning.


MAP

One inch = One thousand feet

North Arrow



ONE MILE



Section 14 Range 3W Township 9N G&SRB&M

Date June 17, 1985


300 • 1730 PAGE 425

Rose Baldwin
Signature

STATE OF ARIZONA, I certify that the within instrument was and recorded
County of _____, 19____, at _____ M.
In Docket No. _____, Page _____

Fee No.:

When recorded mail to:



Instrument # **19900**
Recorded Official Records
of Yavapai County, Arizona.
JUN 18 '85 - 12 30 PM
at the request of Rose Baldwin
PATSY C. JENNEY, County Recorder Pgs. 2
Deputy Kathleen Long

Fee: \$ **INDEXED**
MICROFILMED

NOTICE OF MINING CLAIM LOCATION

1. Location Amendment Relocation
2. Placer Lode Millsite Tunnelsite
3. The name and address of the Locator is

Robert L. Baldwin and Rose Baldwin
Name
3350 London Bridge Road
Address
Lake Havasu City, Az. 86403
City State Zip

4. The name of the claim is Last Chance #50
5. The date of the location is June 17, 1985
6. The claim is 1320 feet long and 660 feet wide. The distance from the Location monument to each end of the claim is 660 feet in an easterly direction and 630 feet in a Northerly direction.
7. The general course of the claim is from the South to the North.
8. The location of the claim is in Section 14, Township 9 N, Range 3W G&SRB&M, _____ Mining District, Yavapai County, Arizona.
9. If amending or relocating, the previous claim name was _____ recorded in Docket _____, Book _____ Mining District, _____ County, Arizona.
10. The location of the claim with reference to a natural object or permanent monument is 1320 Ft. North of the S.W. corner of Last Chance Claim #48.

A MC 230400

BOOK 1730 PAGE 426

RECEIVED
 BLM, AZ STATE OFFICE
 PHOENIX, ARIZONA
 1985 JUN 19 PM 2:47

Date June 17, 1985

Rose Baldwin
Signature

MAP OF MINING CLAIM LOCATION

1. The name of the claim is Last Chance #50
2. The S.W. corner of the claim is 1320 feet in a Northerly direction to a survey monument or permanent natural object described as The S.W. corner of Last Chance Claim #48.
3. The type of location monument is Rocks and Wooden Stakes
The type of corner and end monuments are same as above
4. The bearing and distance between the corners of the claim are beginning at the S.W. corner of the claim, 660 feet in an easterly direction to the S.E. corner, then 1320 feet in a Northerly direction to the N.E. corner, then 660 feet in a westerly direction to the N.W. corner, then 1320 feet in a southerly direction to the point of beginning.

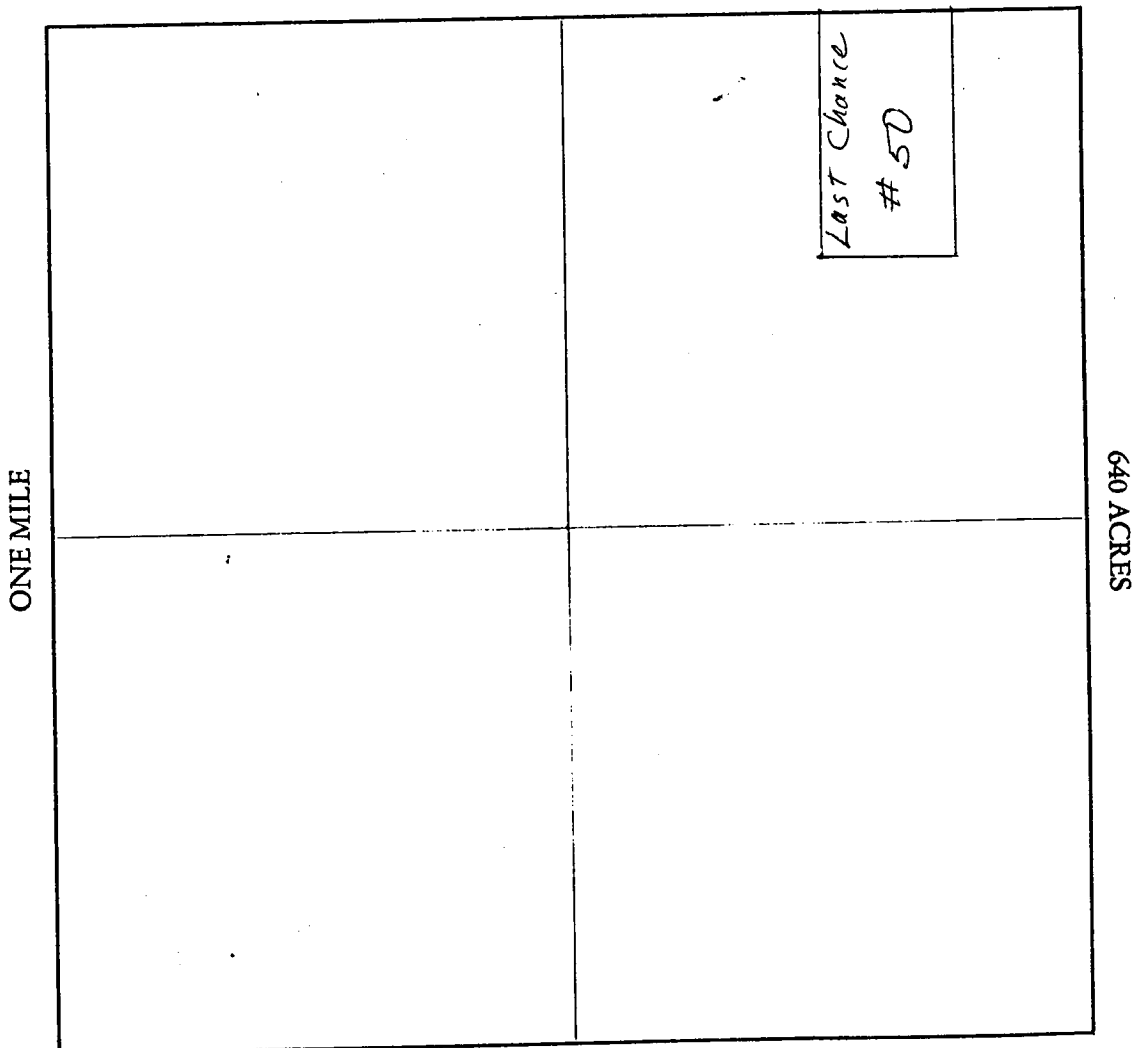
MAP

One inch = One thousand feet

North Arrow



ONE MILE



Section 14 Range 3W Township 9N G&SRB&M

Date June 17, 1985

300 • 1730 PAGE 427

Rose Baldwin
Signature

STATE OF ARIZONA, I hereby certify that the within instrument was filed and recorded
County of _____, 19____, at _____ M.

Fee No.:

In Docket No. _____, Page _____



Instrument # **19901**
Recorded Official Records
of Yavapai County, Arizona.
JUN 18 '85 - 12 30 PM

at the request of Rose Baldwin
PATSY C. JENNEY, County Recorder Pgs. 2
Deputy Kathleen Longley

Fee: \$

INDEXED
MICROFILMED

When recorded mail to:

NOTICE OF MINING CLAIM LOCATION

MC 239481

- 1. Location Amendment Relocation
- 2. Placer Lode Millsite Tunnelsite
- 3. The name and address of the Locator is

Robert L. Baldwin and Rose Baldwin
Name

3350 London Bridge Road
Address

Lake Havasu City, Az. 86403
City State Zip

4. The name of the claim is Last Chance #51

5. The date of the location is June 17, 1985

6. The claim is 1320 feet long and 660 feet wide. The distance from the Location monument to each end of the claim is 660 feet in an easterly direction and 1320 feet in a Northerly direction.

7. The general course of the claim is from the South to the North.

8. The location of the claim is in Section 14, Township 9N, Range 3W
G&SRB&M, _____ Mining District, Yavapai County, Arizona.

9. If amending or relocating, the previous claim name was _____
_____ recorded in Docket _____, Book _____,
_____ Mining District, _____ County, Arizona.

10. The location of the claim with reference to a natural object or permanent monument is _____
660 Ft. East of the S.W. corner of Last Chance
Claim #50.

BOOK 1730 PAGE 428

RECEIVED
B.L.H. AZ STATE OFFICE
1985 JUN 19 PM 2:47
PHOENIX, ARIZONA

Date June 17, 1985

Rose Baldwin
Signature

MAP OF MINING CLAIM LOCATION

1. The name of the claim is Last Chance #51
2. The S.W. corner of the claim is 660 feet in an easterly direction to a survey monument or permanent natural object described as the S.W. corner of Last Chance Claim #50.
3. The type of location monument is Rocks and Wooden Stakes
The type of corner and end monuments are same as above
4. The bearing and distance between the corners of the claim are beginning at the S.W. corner of the claim, 660 feet in an easterly direction to the S.E. corner, then 1320 feet in a Northerly direction to the N.E. corner, then 660 feet in a westerly direction to the N.W. corner, then 1320 feet in a southerly direction to the point of beginning.

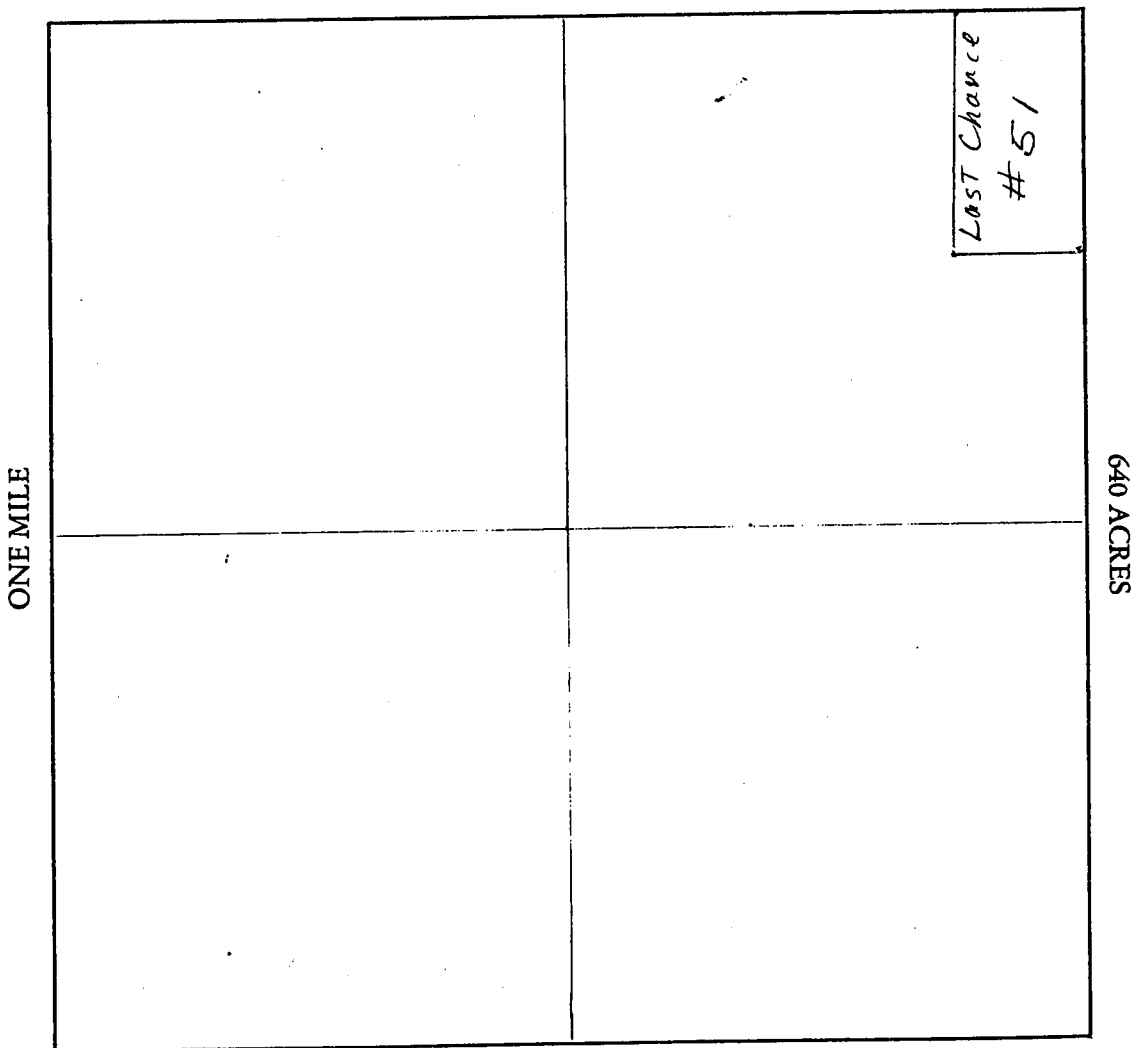
MAP

One inch = One thousand feet

North Arrow



ONE MILE



Section 14 Range 3W Township 9N G&SRB&M

Date June 17, 1985

BOJ-1730 PAGE 429

Rose Baldwin
Signature